


NOTE --  
 UNLESS OTHERWISE NOTED,  
 3/4 IRON PIPES PLUGS &  
 TACKS HAVE BEEN SET AT  
 ALL E.C.'S & B.C.'S REFER  
 TO PLS FOR FIELD BOOK & PMS.



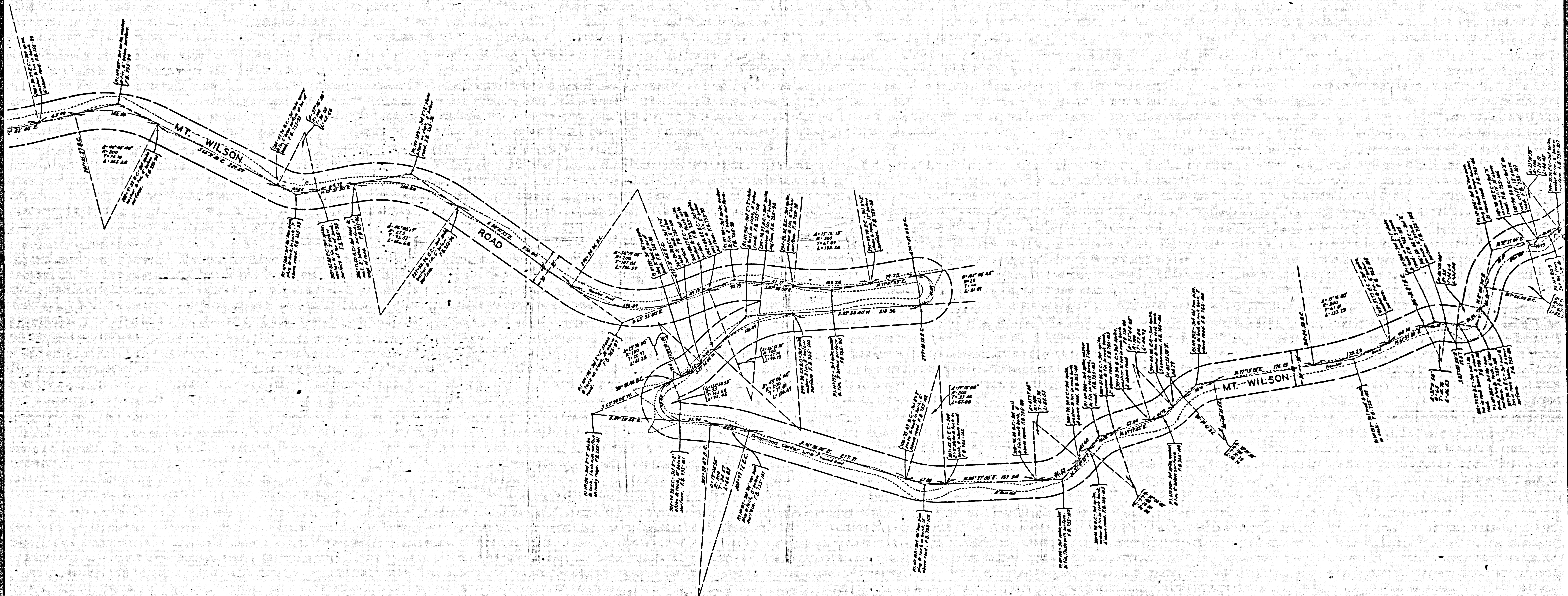
MAP OF  
**MOUNT WILSON ROAD**  
 FROM  
 FOOTHILL BOULEVARD  
 TO  
 MOUNT WILSON  
 COUNTY SURVEYORS MAP NO B-1217  
 SHEET NO 3 OF 5 SHEETS  
 SCALE - 1 INCH = 50 FT.

JOB NUMBER 8149  
 ALFRED JONES - COUNTY SURVEYOR  
 SURVEYED - JUNE 1936 - OCT 1936.  
 SURVEYED UNDER INSTRUCTIONS OF THE  
 BOARD OF SUPERVISORS PER ORDER DATED  
 MAR. 9. 1936.  
 BEARINGS ARE BASED ON THE BEARING OF  
 NORTH LINE SEC. 11 T. 1N - R. 12W PER C.S.B. 743-1  
 F.B. 636-1-319. F.B. 650-3-210. F.B. 755-1-154  
 FIELD WORK BY... C.A. BENSON  
 WAMILLER  
 H.F. EVANS  
 OFFICE WORK BY... F.A. WOOD  
 CHECKED BY... A.M. DREW.  
 INDEX 46

CSB-1217-3  
 A1 OF A3

SHEET NO 3 OF 5 SHEETS

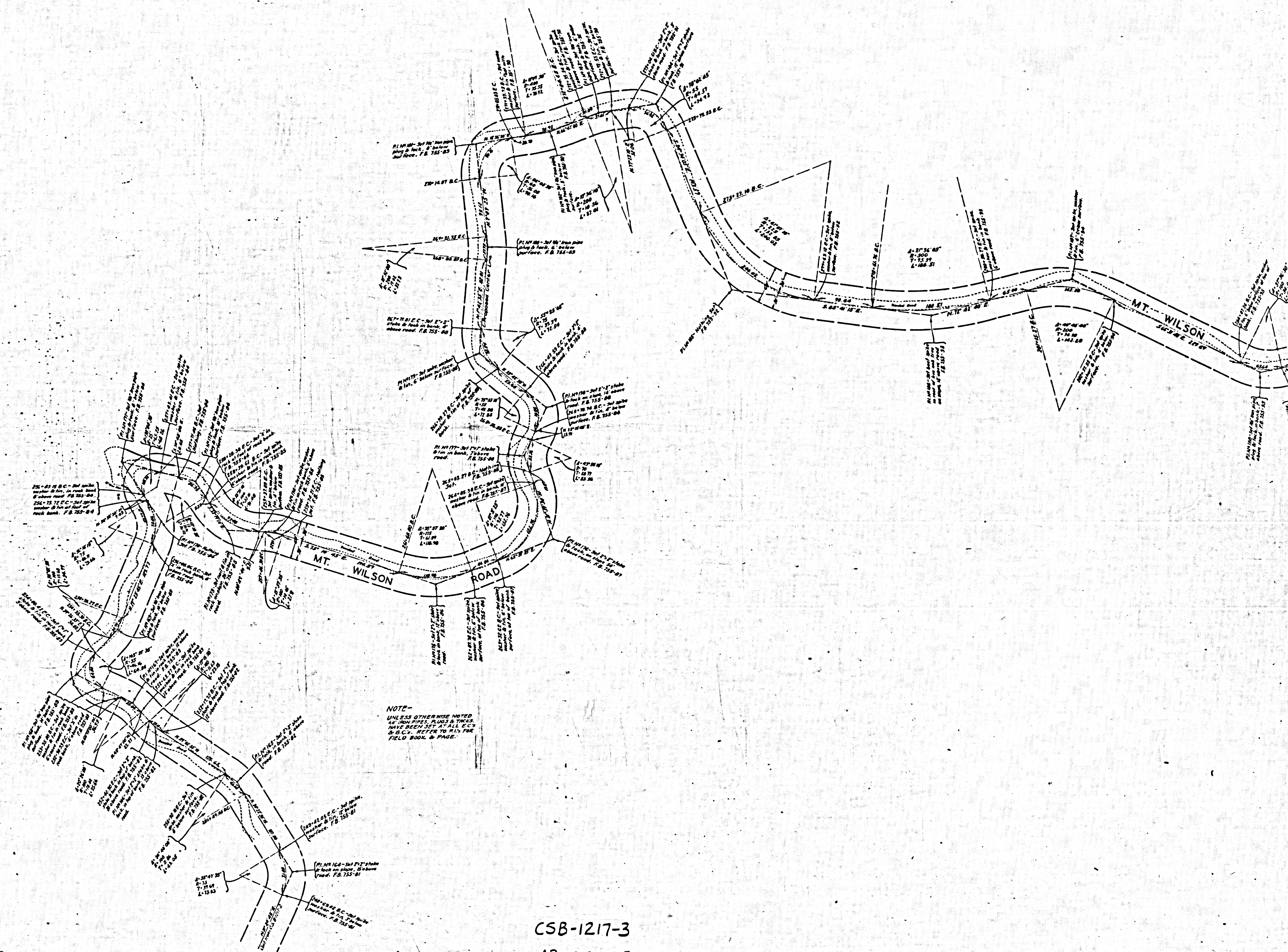
COUNTY SURVEYORS MAP NO B-1217 SHEET 3 OF 5



6

CONVILY 2718AE ACUS 8888 8888 8888

SHEET NO. 3 OF 3 SHEETS  
CONVILY 2718AE ACUS 8888 8888 8888



CSB-1217-3  
A3 OF A3