

CROSS SECTIONS OF
COUNTY BUILDING SITE
 IN THE AREA BOUNDED BY
 BROADWAY, SPRING STREET,
 FT. MOORE PLACE AND
 SUNSET - BOULEVARD
 COUNTY SURVEYORS MAP NO. B-1227
SHEET NO. 4 OF 8 SHEETS
 SCALE - 1 INCH = 20 FEET

JOB NO. 8148
 ALFRED JONES - COUNTY SURVEYOR
 SURVEYED - MARCH 1936
 SURVEYED UNDER INSTRUCTIONS OF THE
 BOARD OF SUPERVISORS PER ORDER DATED
 MARCH 2, 1936

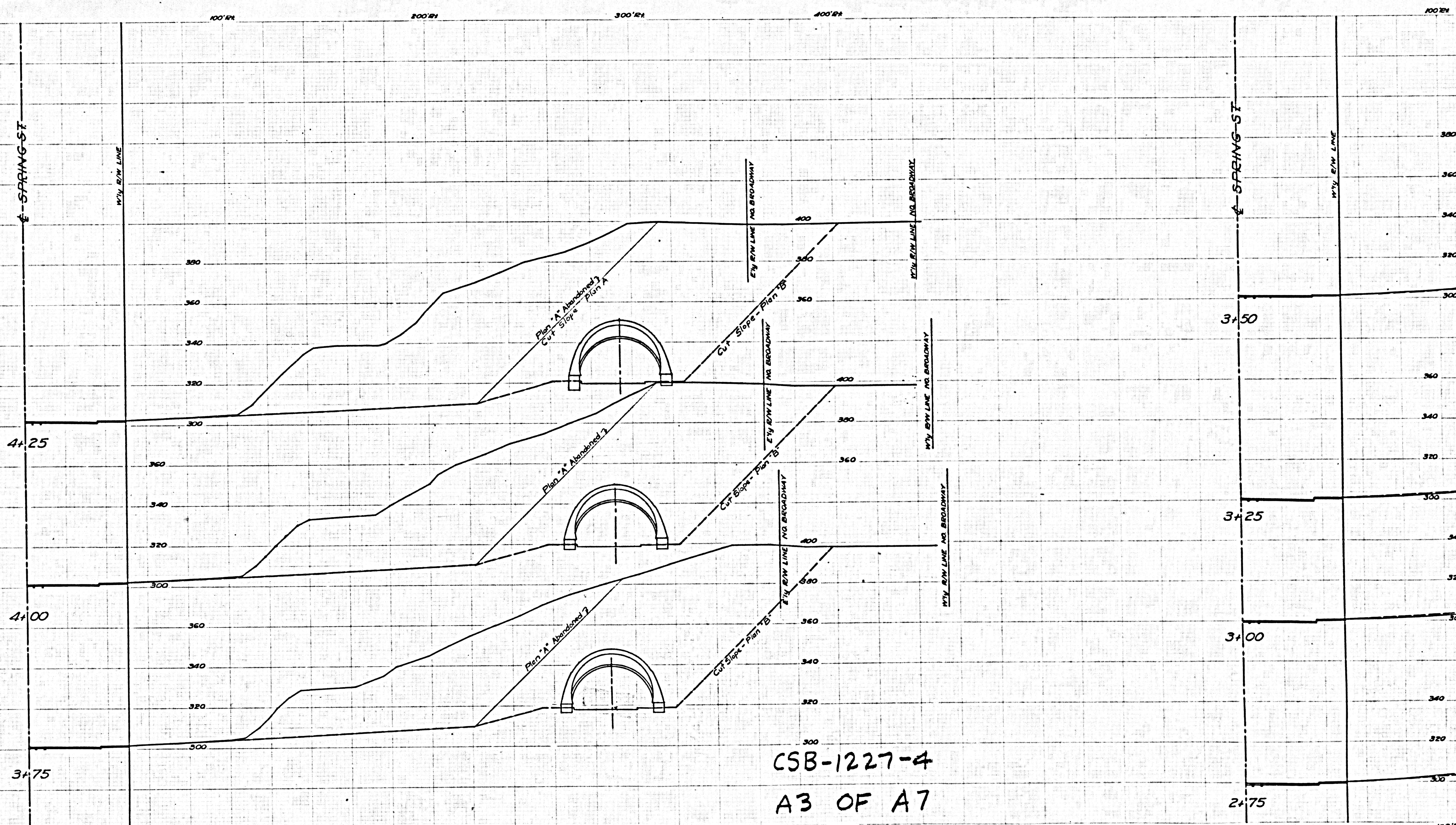
PLANE TABLE TOPOGRAPHY
 FIELD WORK BY T. M. WALSH
 OFFICE WORK BY M. D. DARLING
 M. H. CURTIS
 CHECKED BY M. H. CURTIS
 M. D. DARLING
 INDEX 2

The grading shown hereon has been
 designed for the Building Plan and
 Building Location as proposed by
 the Mechanical Dept.

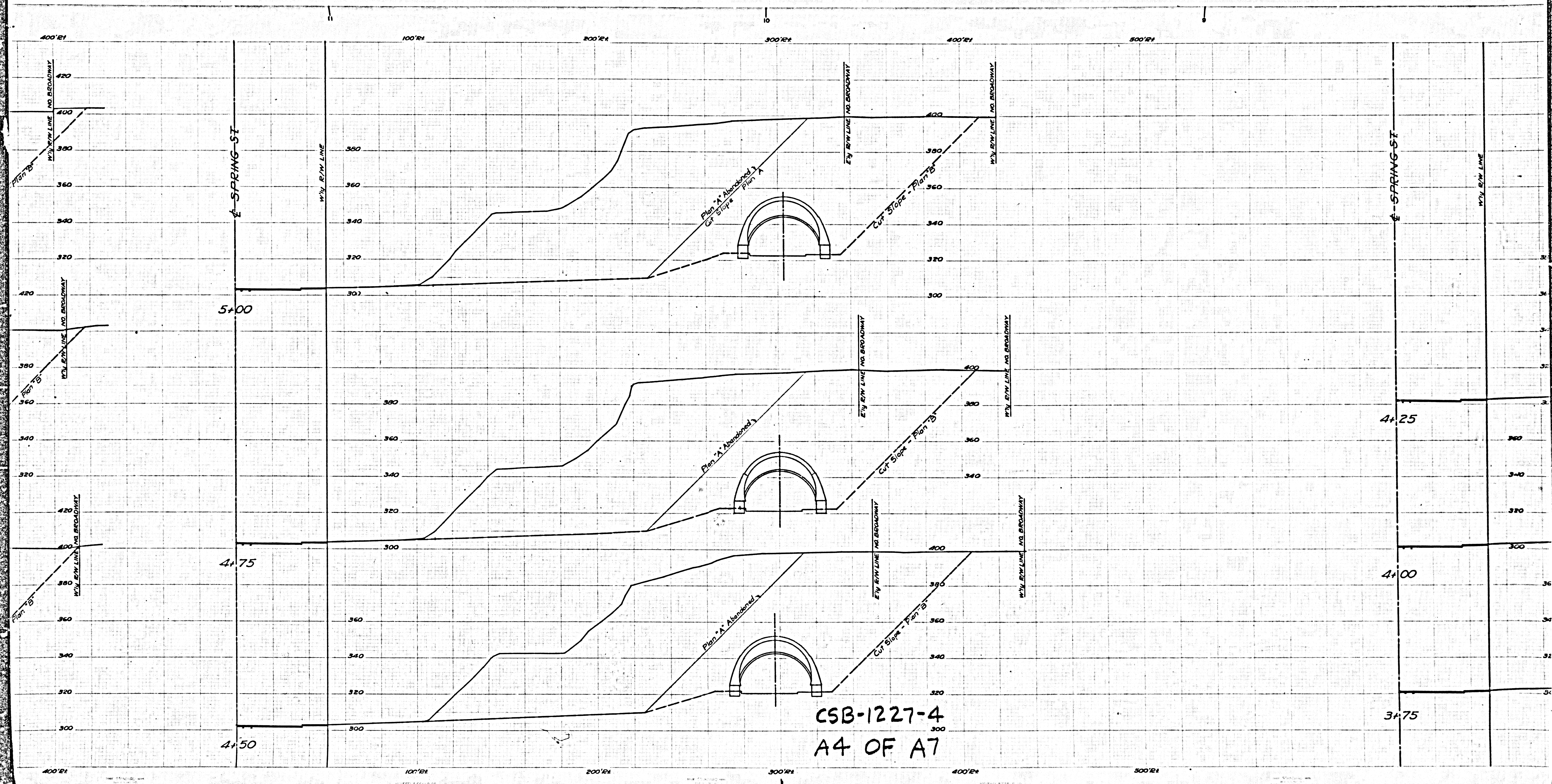
NOTE: Cut Slopes for PLANS
 'A' & 'B' shown on this
 sheet.
 PLAN 'A' abandoned,
 May 1937, because of
 uncertainty of stability of
 tunnel if grading were done
 as indicated.

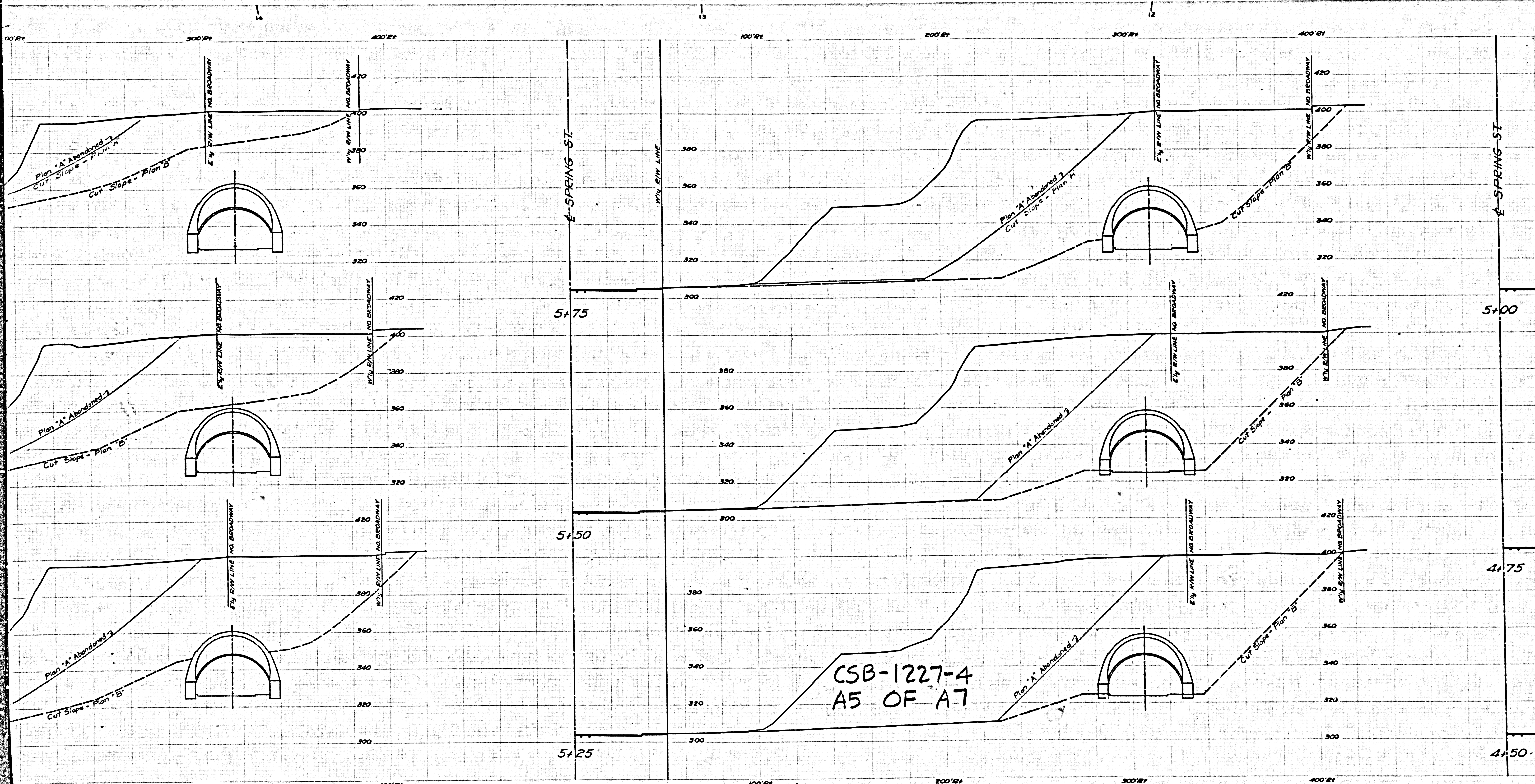
FOR BLUE PRINTING
 WIDTH OF MAP 24 INCHES
 LENGTH OF MAP 205 FEET
 AREA / FOOT LENGTH = 2 1/2
 TOTAL AREA OF MAP = 41 1/2

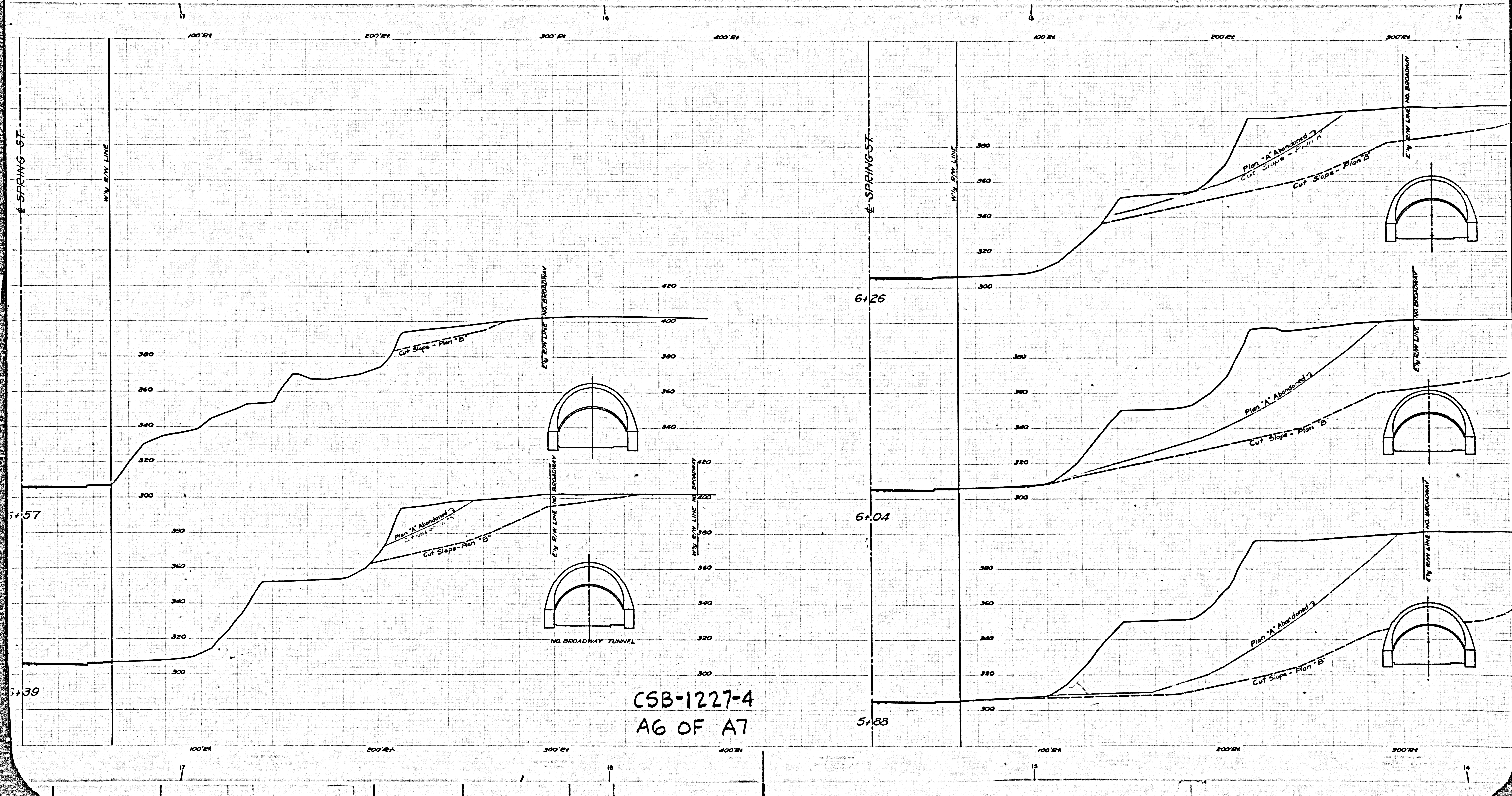
CSB-1227-4
 A1 OF A7



CSB-1227-4
A3 OF A7







CSB-1227-4
AG OF A7

5+88

6+04

6+26

5+39

5+57

4-SPRING ST

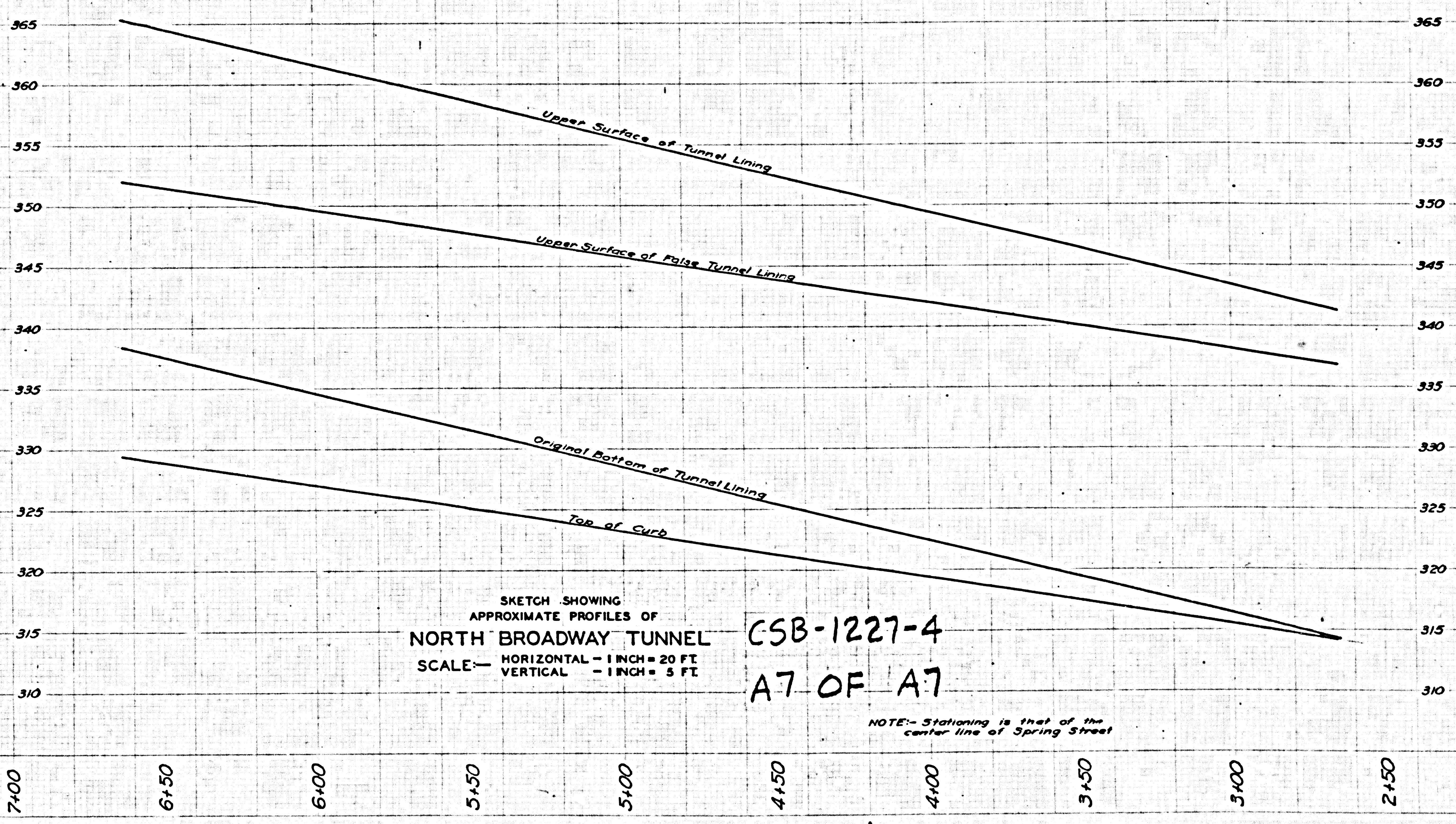
4-SPRING ST

100' RT 200' RT 300' RT 400' RT 100' RT 200' RT 300' RT

100' RT 200' RT 300' RT 400' RT 100' RT 200' RT 300' RT

17 16 15 14

17 16 15 14

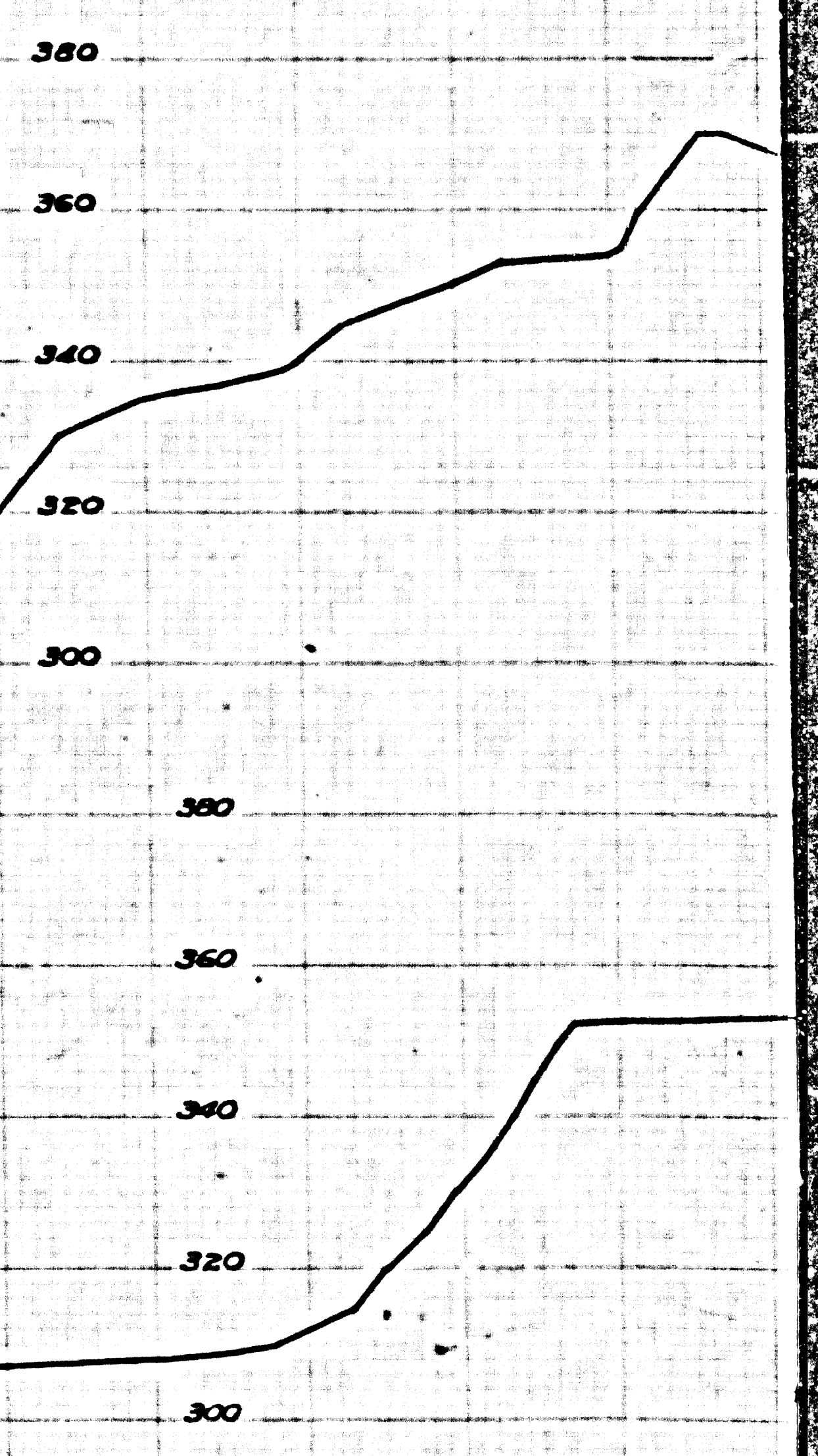


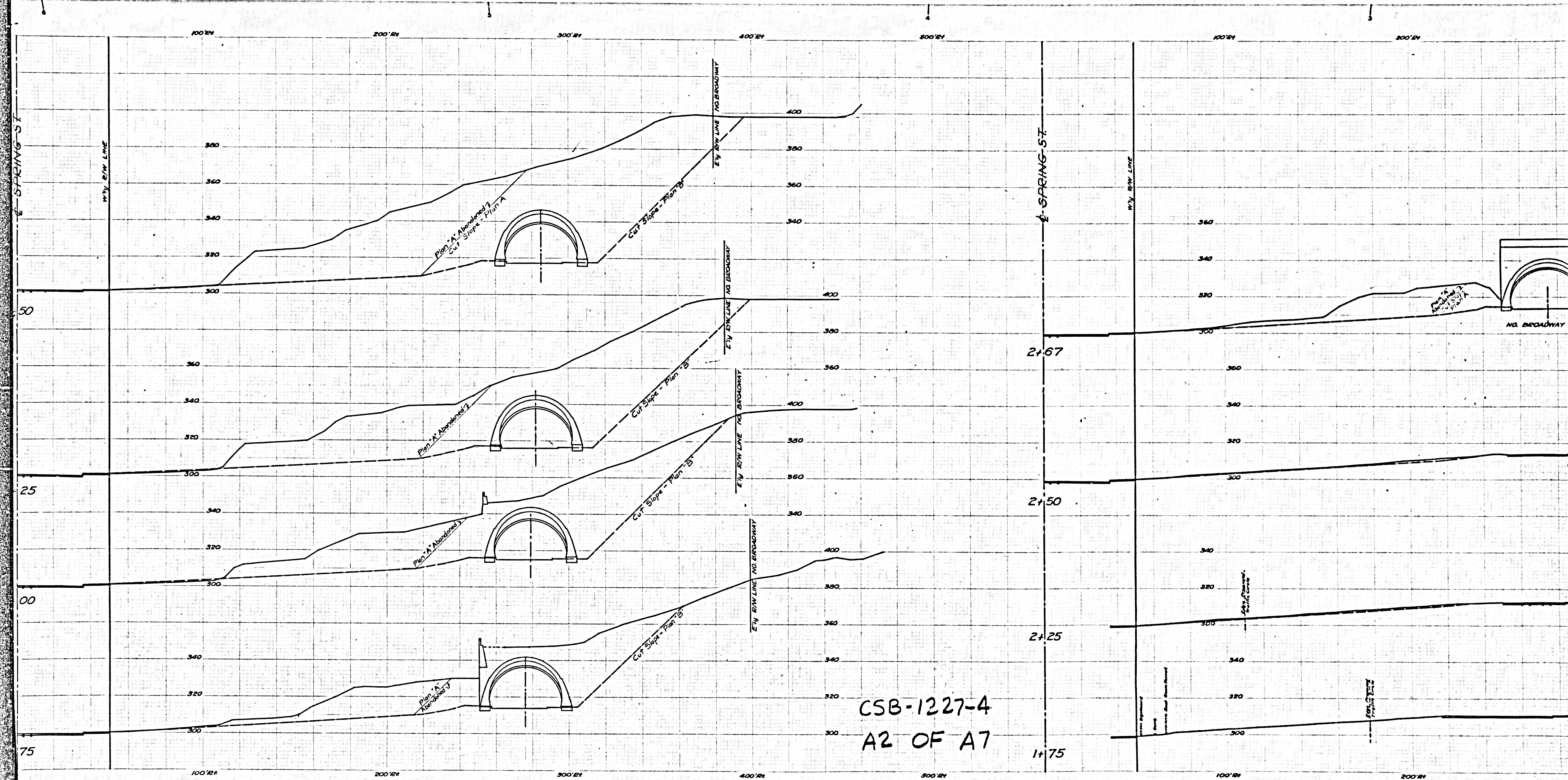
4-SPRING-ST

W.W. BAY LINE

6+57

6+39





CSB-1227-4
A2 OF A7