

CROSS SECTIONS FOR  
**PLAN "D"**  
 OF  
**COUNTY BUILDING SITE**  
 IN THE BLOCKS BOUNDED BY  
**SUNSET BLVD.-FORT MOORE PL.**  
**SPRING ST. & BROADWAY.**

COUNTY SURVEYORS MAP NO B-1227.  
 SHEET NO 7 OF 10 SHEETS  
 SCALE - 1 INCH = 20 FEET.

JOB NO - 8148

ALFRED JONES - COUNTY SURVEYOR  
 SURVEYED MARCH 1936 - JUNE 1936

SURVEYED UNDER INSTRUCTIONS OF THE  
 BOARD OF SUPERVISORS PER ORDER DATED  
 MARCH 2, 1936

PLANE TABLE TOPOGRAPHY

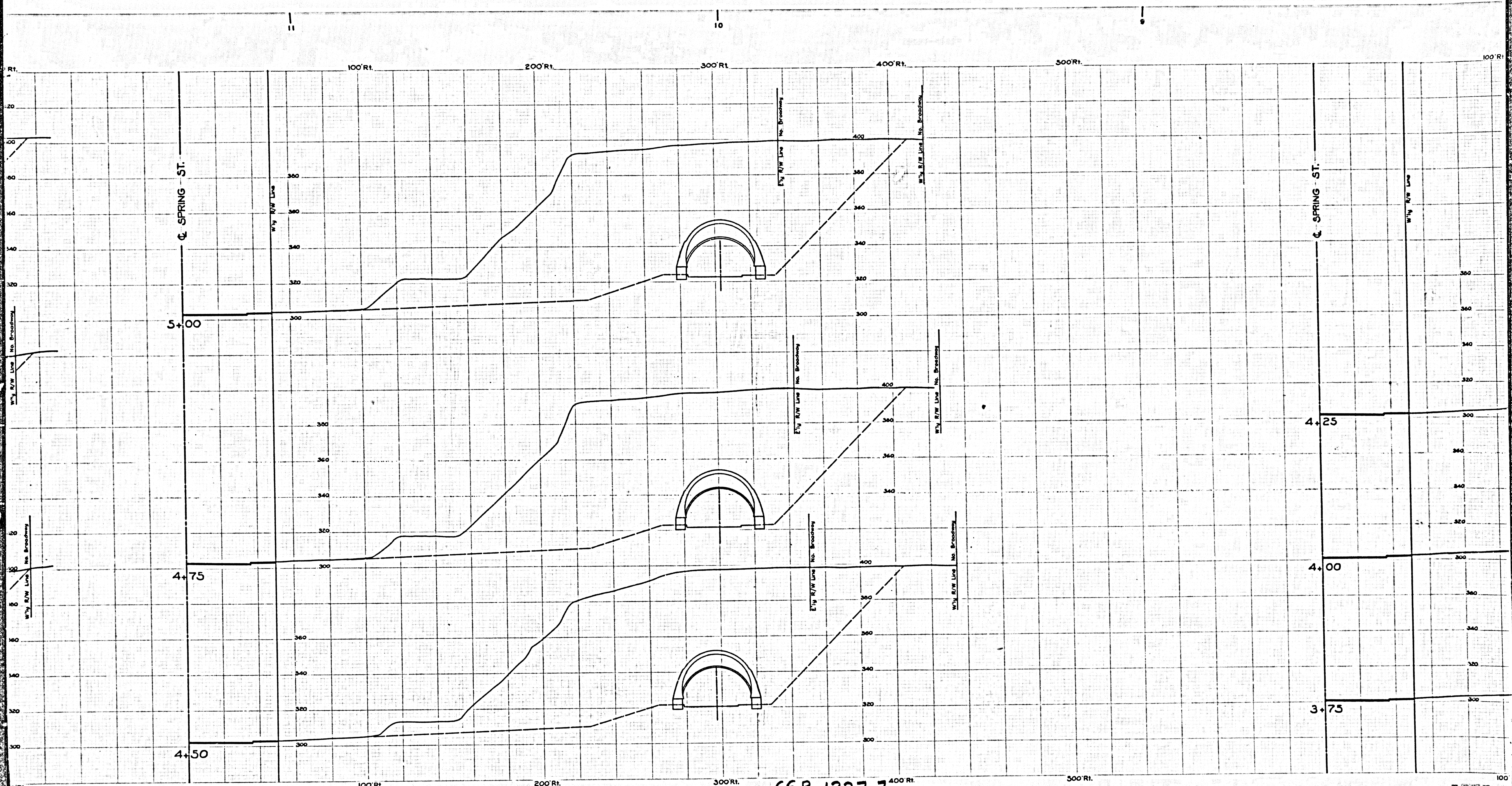
FIELD WORK BY ..... T. M. WALSH  
 OFFICE WORK BY ..... H. L. MARTIN  
 CHECKED BY ..... M. D. DARLING

FOR PLAN SEE C.S. NO. B-1227 SHEET NO. 6

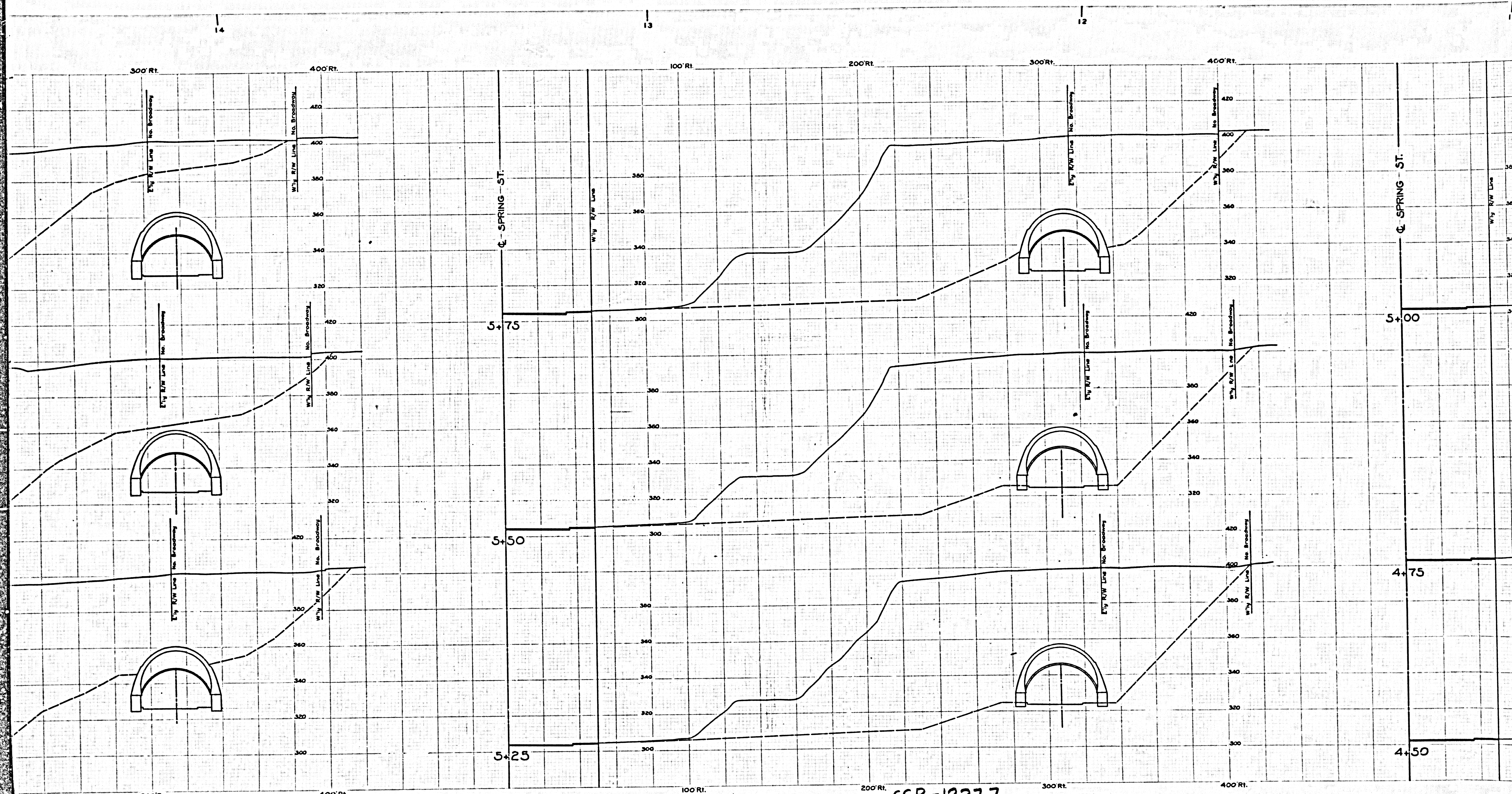
Note - The grading shown hereon has been designed for the Building Plan & Building Location as proposed by the Regional Planning Commission on plan described as Project 1, sheet 3-2 dated 12-22-37, and as requested in letter from Regional Planning Commission dated 12-22-37.

COUNTY SURVEYORS MAP NO B-1227 SHEET NO 7 OF 10 SHEETS

CSB-1227-7  
 A1 OF A7



CSB-1227-7  
A4 OF A7



CSB-1227-7  
A5 OF A7

14

13

12

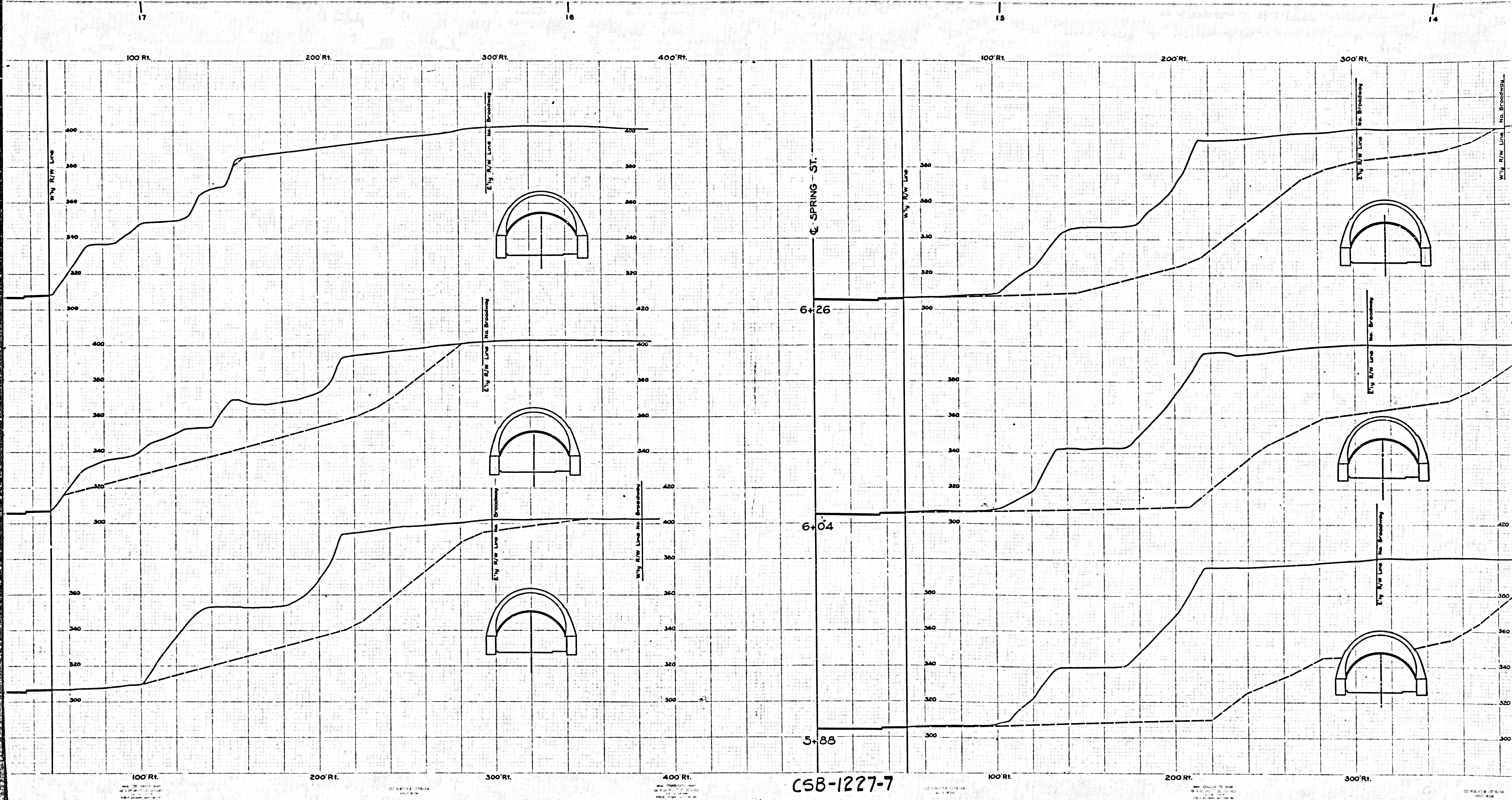
11

14

13

12

11





FOR PLAN SEE C.S. NO. B-1227 SHEET NO. 8

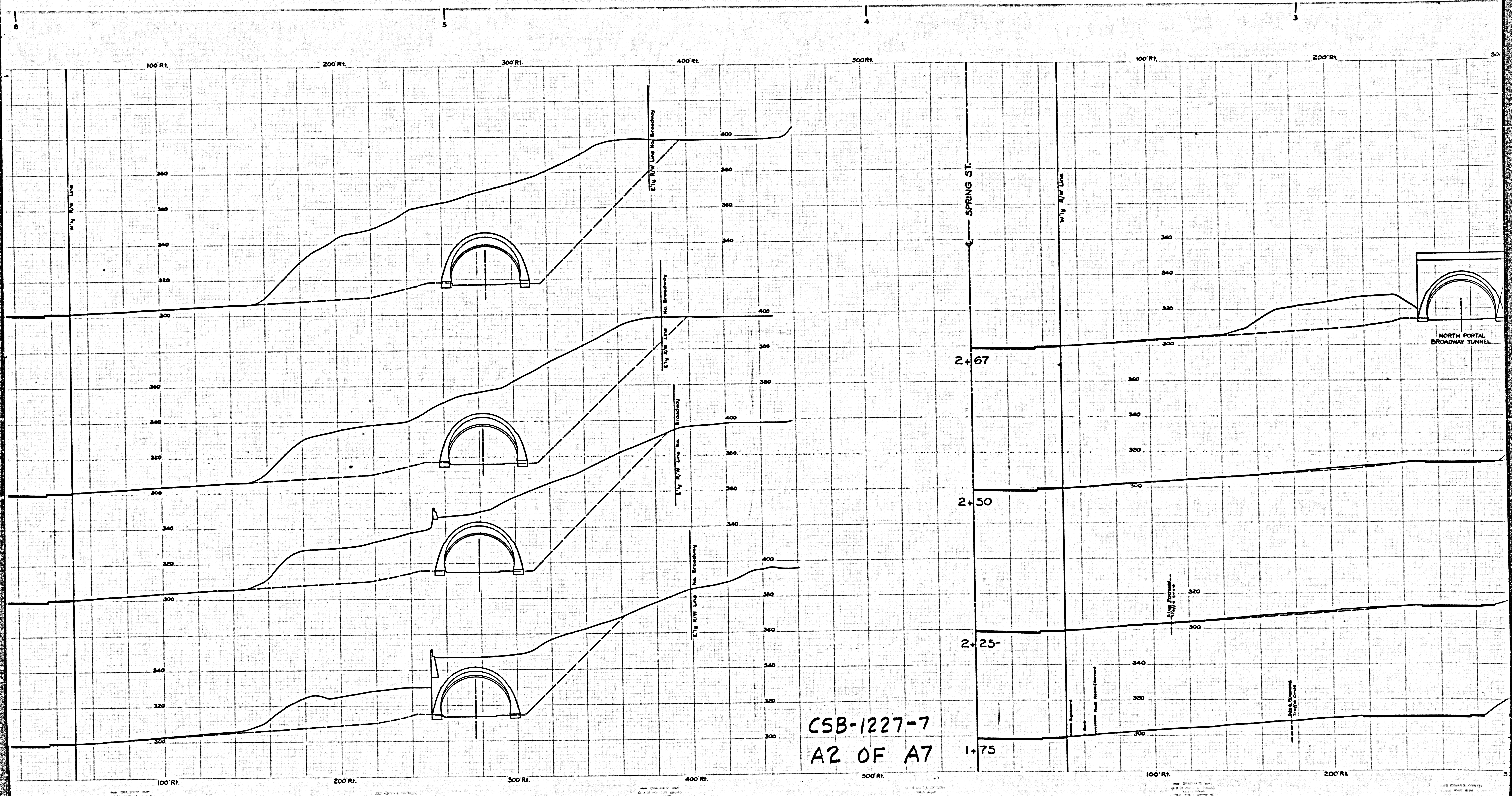
CSB-1227-7  
A7 OF A7

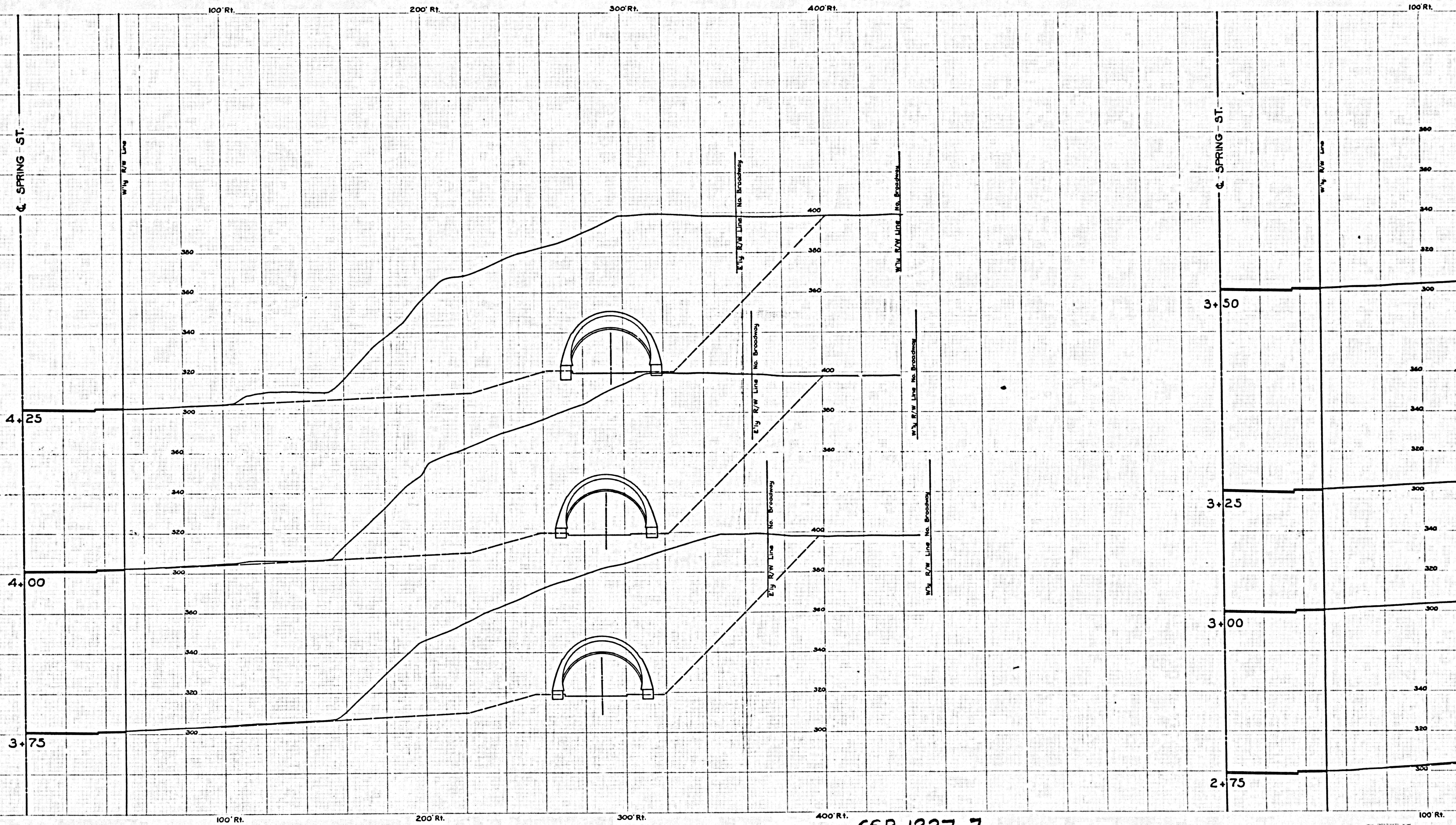
100 Rt.

100 Rt.

200 Rt.

17





CSB-1227-7  
A3 OF A7