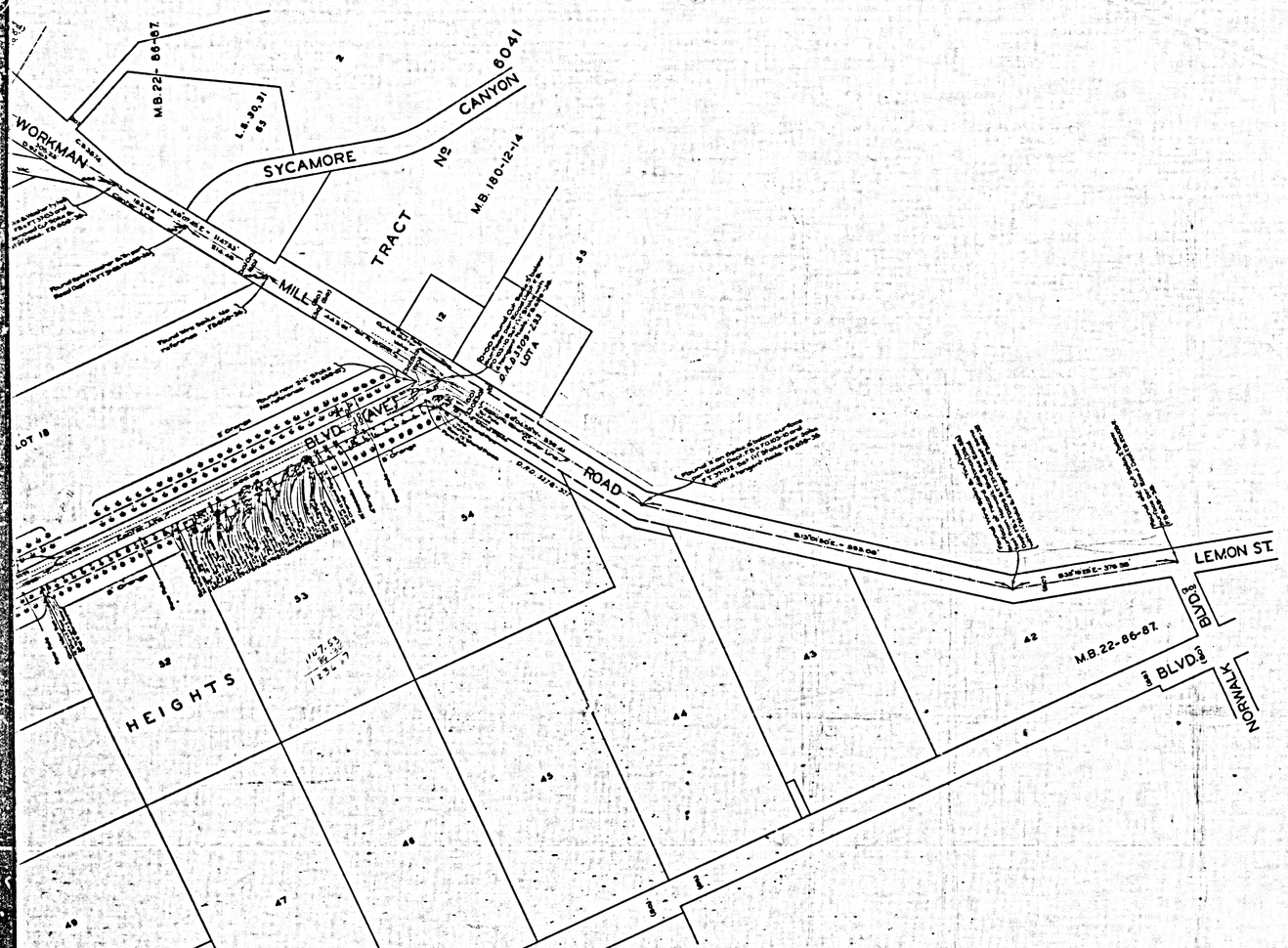

MAP OF
WOODLAND BOULEVARD
FROM
WORKMAN MILL ROAD
TO
SAN GABRIEL BLVD.

COUNTY SURVEYORS MAP Nº B-1231
SCALE:- 1 INCH = 100 FT.

JOB NUMBER 8047

ALFRED JONES - COUNTY SURVEYOR
SURVEYED JULY - AUGUST 1936

SURVEYED UNDER INSTRUCTIONS OF THE BOARD OF SUPERVISORS PER ORDER DATED MARCH 12TH, 1934.
BEARINGS ARE BASED ON THE BEARING OF ROSEMEAD BLVD. PER C.S. 8-1102.
F.B. 659-31-74.

FIELD WORK BY... H.E. EVANS
OFFICE WORK BY R.W. McALLISTER
CHECKED BY..... A.H. DREW

FOR PROFILE SEE C.S. 8-1232
FOR CROSS SECTIONS SEE C.S. 8-1233

INDEX 37

FOR BLUE PRINTING	
WIDTH OF MAP =	36 INCHES
LENGTH OF MAP =	14.5 FEET
AREA/FOOT LENGTH =	3 ▫'
TOTAL AREA OF MAP =	43.5 ▫'

CSB-1231
A1 OF A4

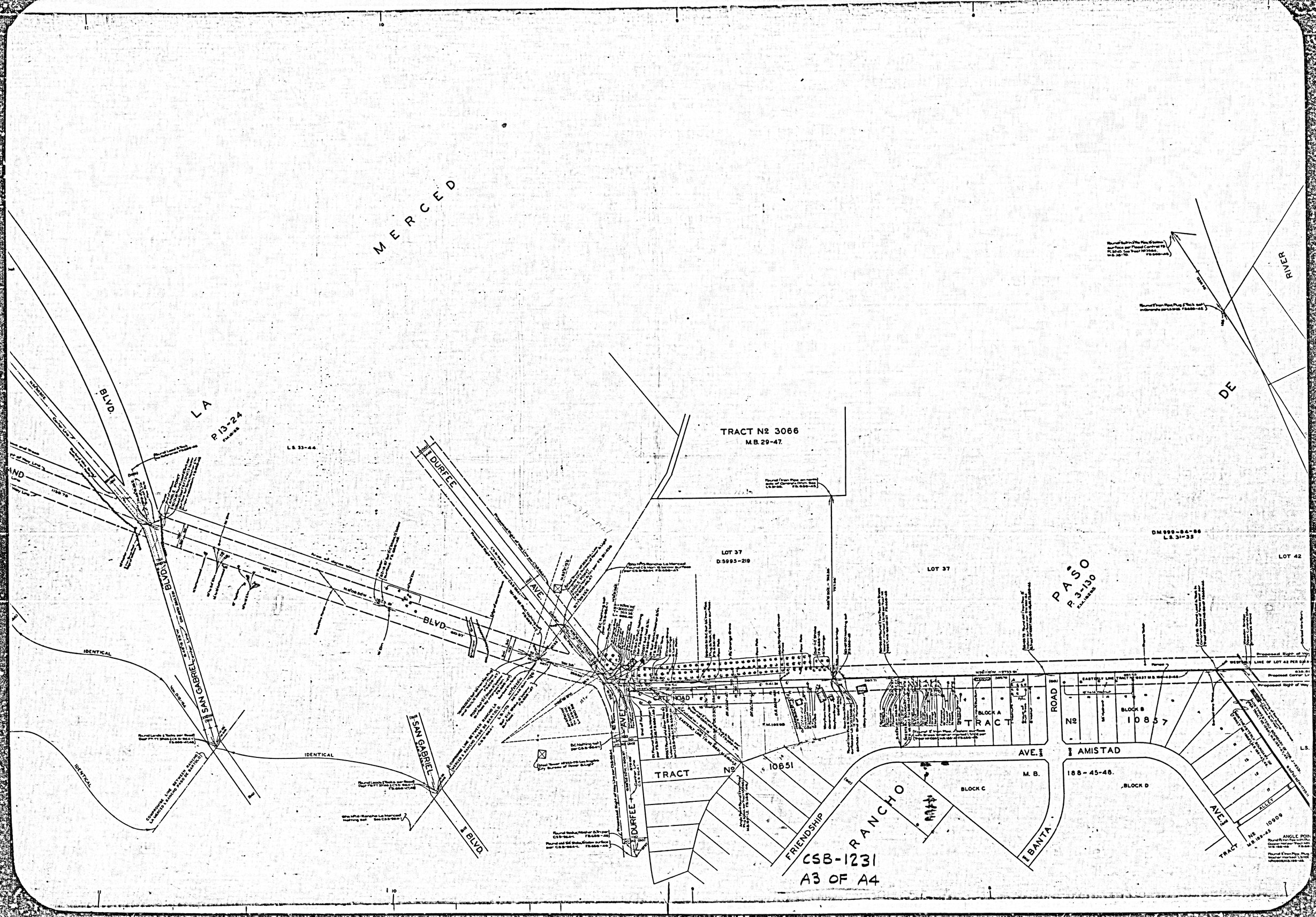
MERCED
LA
BLVD.
P. 13-24
L.S. 33-44
TRACT Nº 3066
M.B. 29-47.
DURFEE
AVE.
BLVD.
SAN GABRIEL
IDENTICAL
LOT 37
D.5995-219
LOT 37
LOT 42
PASO
P. 3-130
RIVER
DE
TRACT
Nº
10857
BLOCK A
BLOCK B
ROAD
AMISTAD
AVE.
M. B.
188-45-48.
BLOCK C
BLOCK D
ALLEY
10909
TRACT
10651
FRIENDSHIP
RANCHO
BANTA
CSB-1231
A3 OF A4

CSB-1231
A4 OF A4

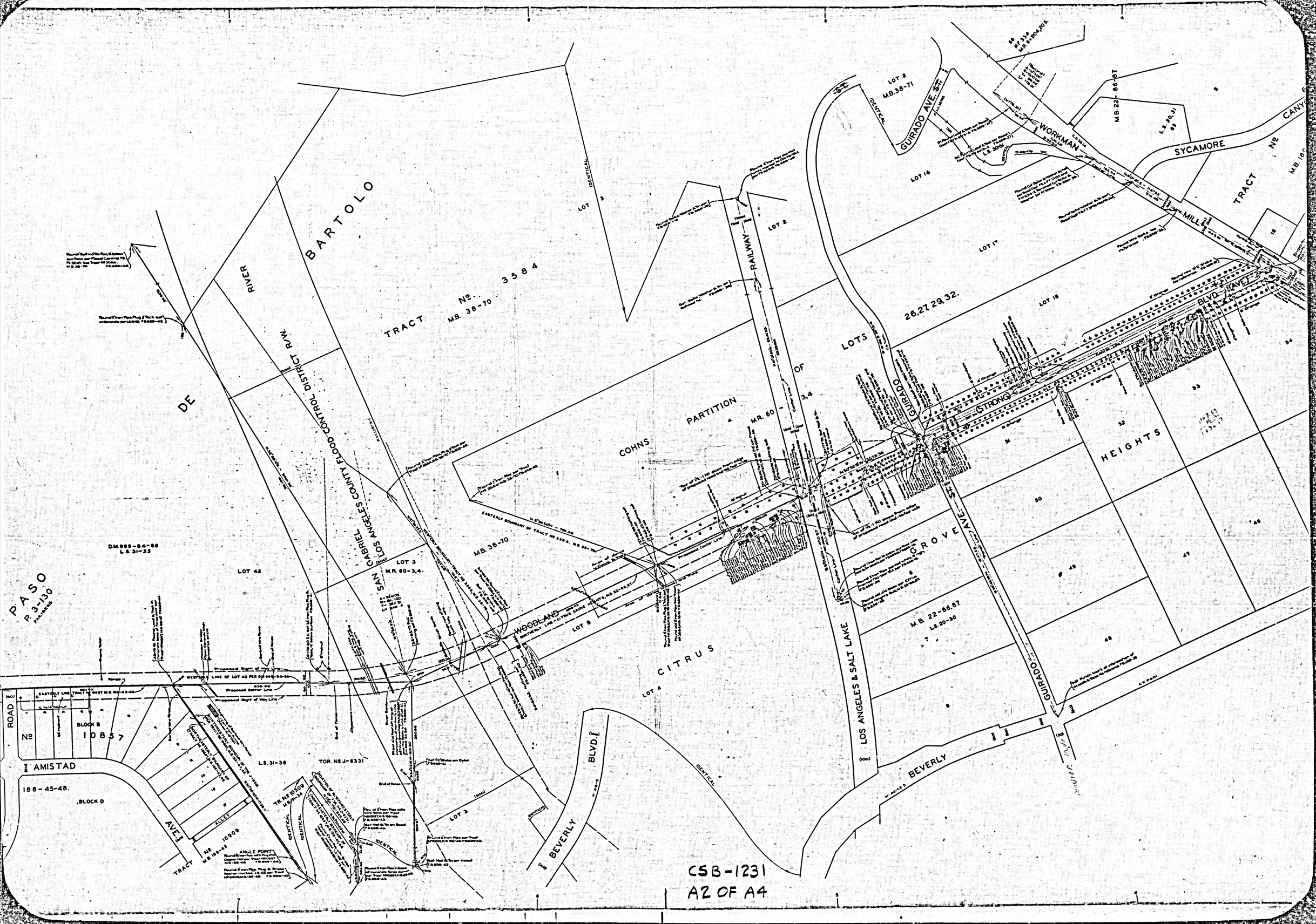

CSB-1231
A2 OF A4