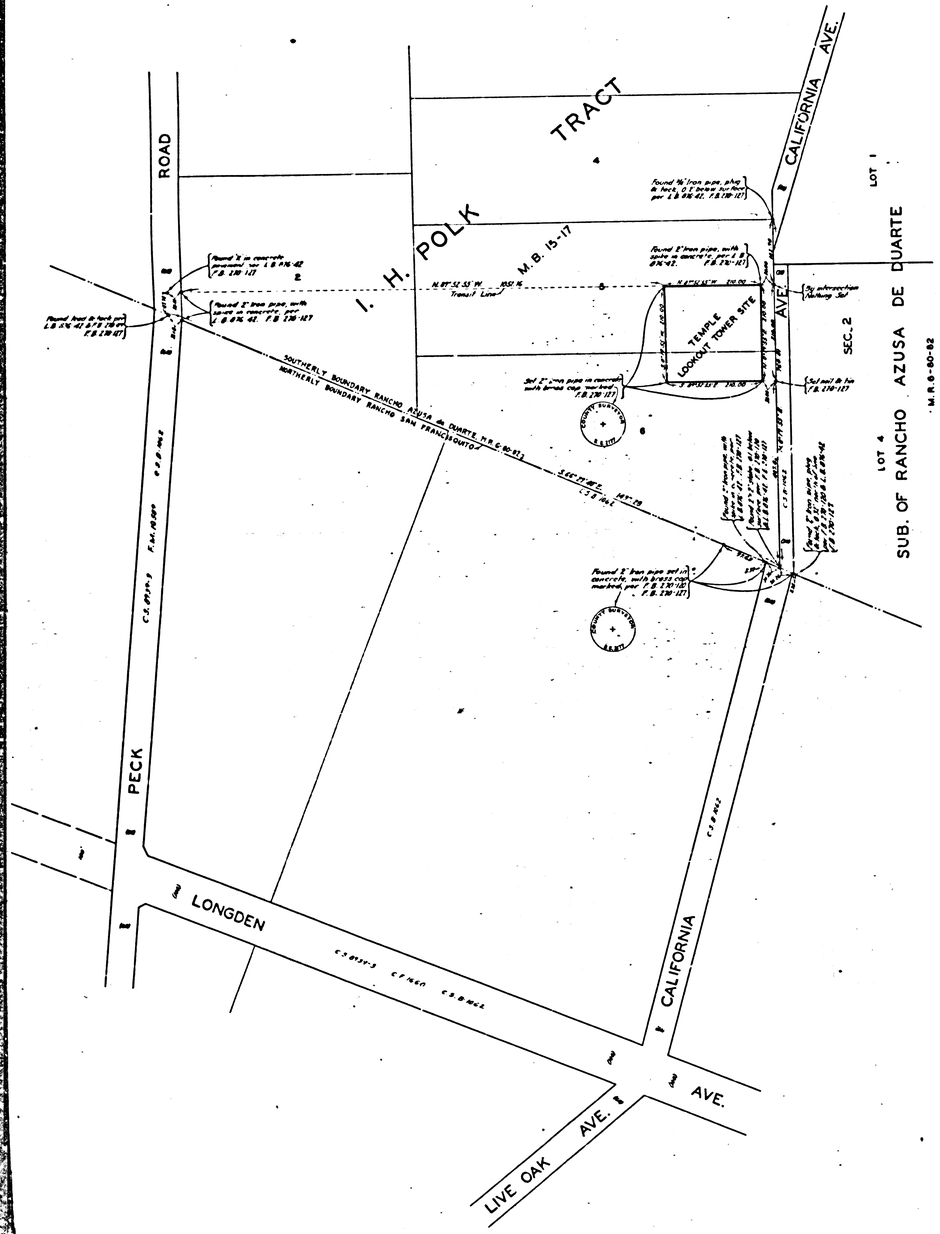

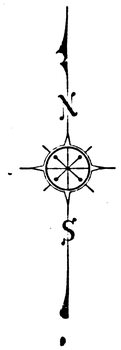

MAP OF

TEMPLE LOOKOUT TOWER SITE

BEING A PORTION OF

LOTS 5 & 6, I. H. POLK TRACT, M.B. 15-17.

COUNTY SURVEYORS MAP Nº B-1301.

SHEET Nº 1 OF 2 SHEETS

SCALE - 1 INCH = 100 FT.

JOB NUMBER 8171.

ALFRED JONES - COUNTY SURVEYOR.

SURVEYED - NOV. & DEC. 1934

BEARINGS ARE BASED ON THE BEARING OF WEST'ERLY LINE CALIFORNIA AVE. PER C.S.B-1062

F.B. 270-125-135.

FIELD WORK BY....A.NHELLSTROM
OFFICE WORK BY.....F.A.WOOD.
CHECKED BY.....A.A.ROESER.

INDEX 46

FOR TOPOGRAPHIC SURVEY SEE C.S.B-1301 SHEET 2

FOR BLUE PRINTING	
WIDTH OF MAP =	30 INCHES
LENGTH OF MAP =	9 FEET
AREA/ FOOT LENGTH =	2.5 "
TOTAL AREA OF MAP =	19 "

CSB-1301-1

A1 OF A2

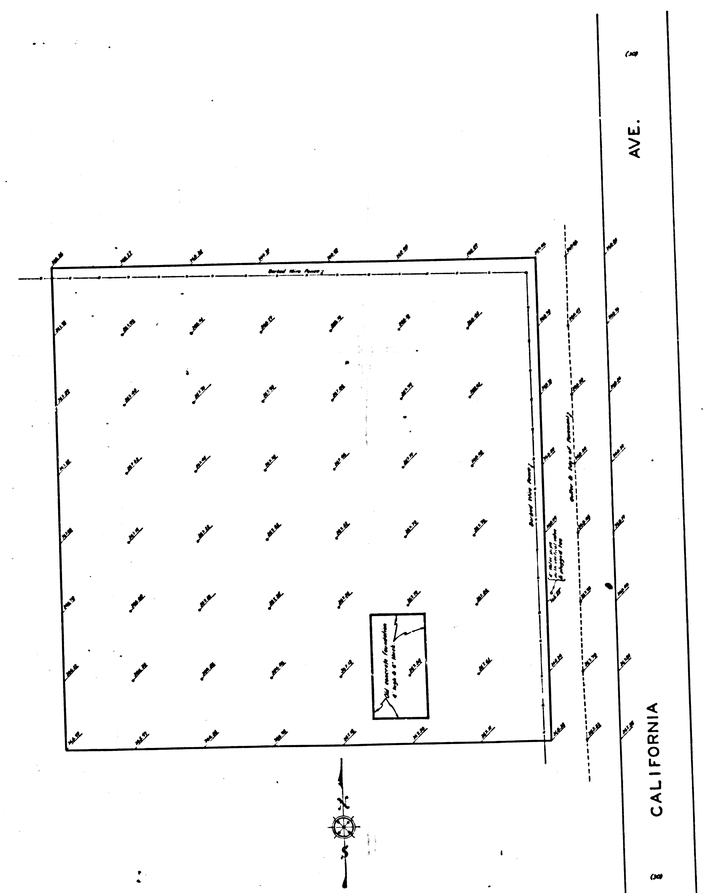

MARGINAL MAP SHOWING ELEVATIONS

SCALE-1"=20'

Elevations based on U.S.G.S. Datum

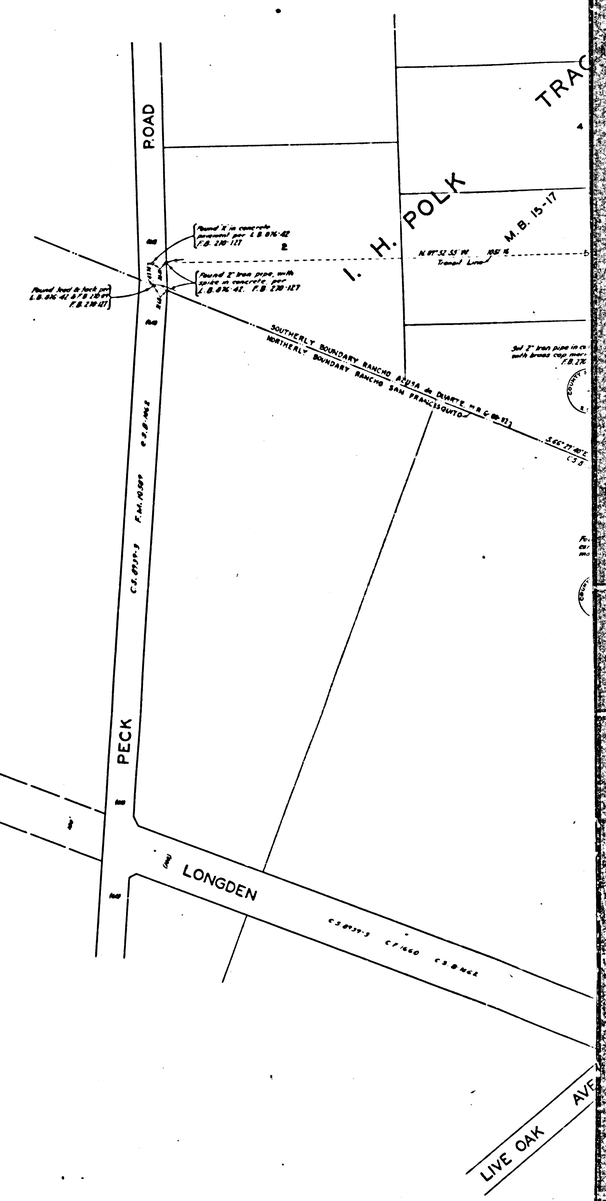

CSB-1301-1
A2 OF A2