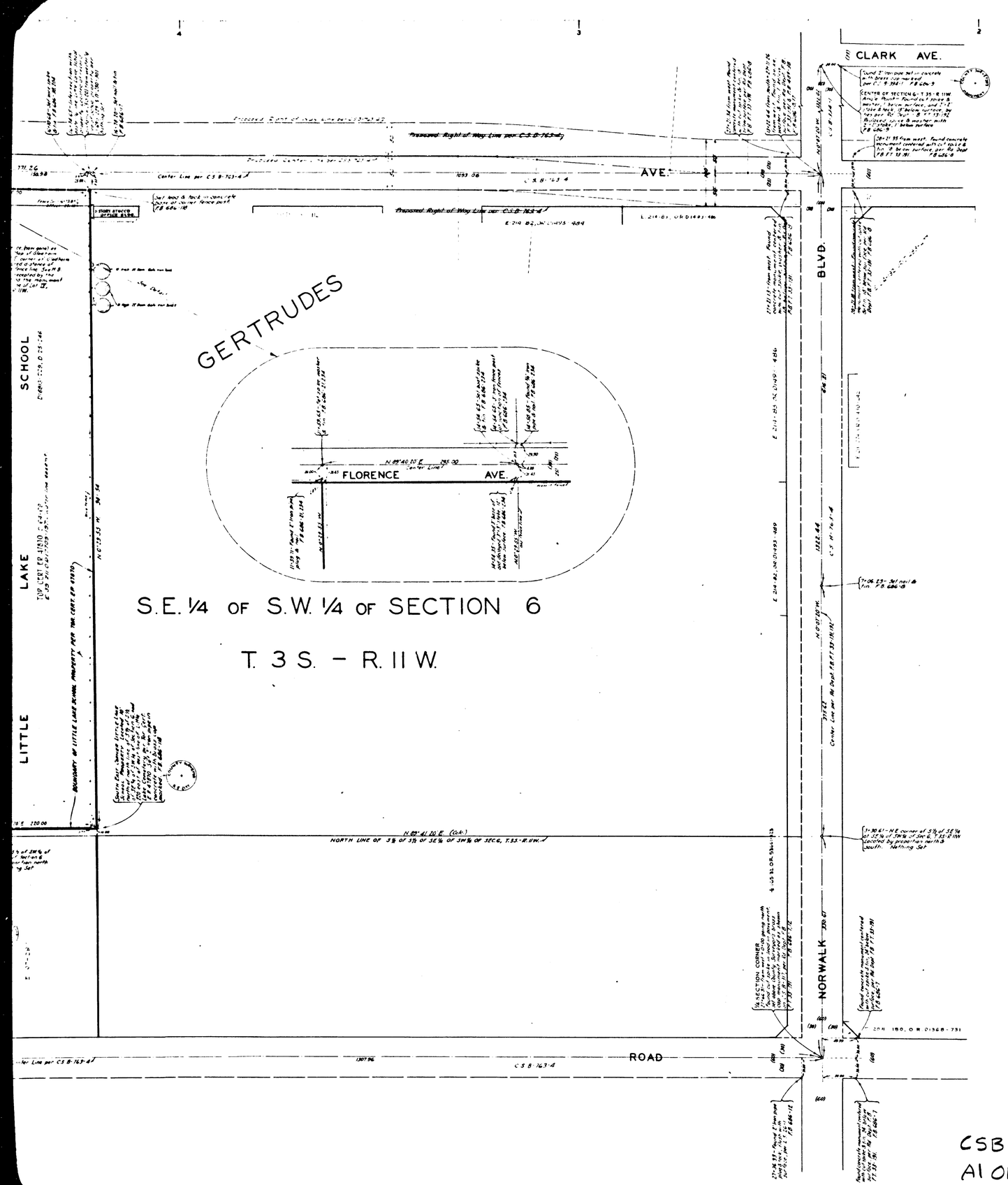

S.E. ¼ OF S.W. ¼ OF SECTION 6

T. 3 S. – R. 11 W.

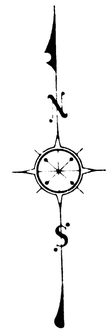

MAP OF

LITTLE LAKE CEMETERY

AND

LITTLE LAKE SCHOOL

BEING A PORTION OF

SOUTH 1/2 OF SOUTHWEST 1/4

OF SECTION 6 – T.3S.- R.11W. S.B.M.

IN

RANCHO SANTA GERTRUDES

COUNTY SURVEYORS MAP Nº B-1308.

SHEET Nº 1 OF 3 SHEETS

SCALE – 1 INCH = 50 FT.

JOB NUMBERS 8173 & 8179

ALFRED JONES – COUNTY SURVEYOR

SURVEYED – DEC 1936 – SEPT. 1937.

SURVEYED UNDER INSTRUCTIONS OF THE BOARD OF SUPERVISORS PER ORDER DATED NOV. 9, 1936.

BEARINGS ARE BASED ON THE BEARING OF FLORENCE AVE. AS SHOWN ON C.S.B-783-4.

F.B. 886 – 1 – 219.

FIELD WORK BY. . . . W.A. MILLER.
OFFICE WORK BY. . K.R. McPHERSON.
F.A. WOOD.
CHECKED BY. . . . . K.R. McPHERSON.

FOR TOPOGRAPHIC MAP OF LITTLE LAKE SCHOOL SEE C.S.B-1312

FOR SUBDIVISION OF CEMETERY SEE R.F.B.43-8 & C.S.B-1412

CSB-1308
A1 OF A2

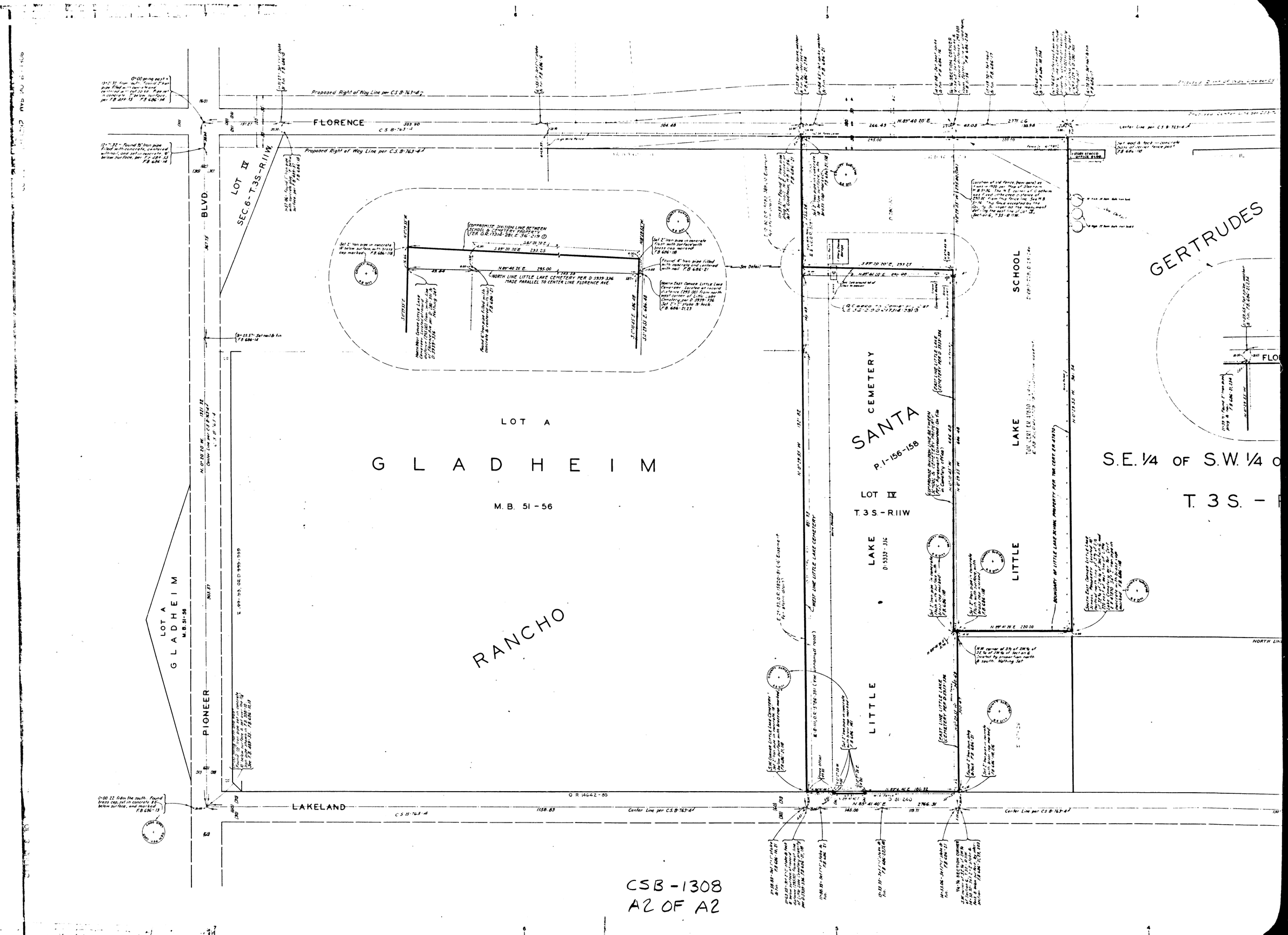
FLORENCE
BLVD.
LOT IV
SEC. 6 - T.3S.-R.11W.
LOT A
GLADHEIM
M.B. 51-56
RANCHO
PIONEER
LAKELAND
SANTA
CEMETERY
LOT IV
T.3S.-R.11W
LITTLE
LAKE
SCHOOL
GERTRUDES
S.E. 1/4 OF S.W. 1/4
T. 3 S. -
NORTH LINE LITTLE LAKE CEMETERY PER D-5939-336 MADE PARALLEL TO CENTER LINE FLORENCE AVE.
COMPROMISE DIVISION LINE BETWEEN SCHOOL & CEMETERY PROPERTY
Proposed Right of Way Line per C.S.B-763-4
Center Line per C.S.B-763-4
WEST LINE LITTLE LAKE CEMETERY
BOUNDARY OF LITTLE LAKE SCHOOL PROPERTY PER TOR. CERT. ER 47870
CSB-1308
A2 OF A2