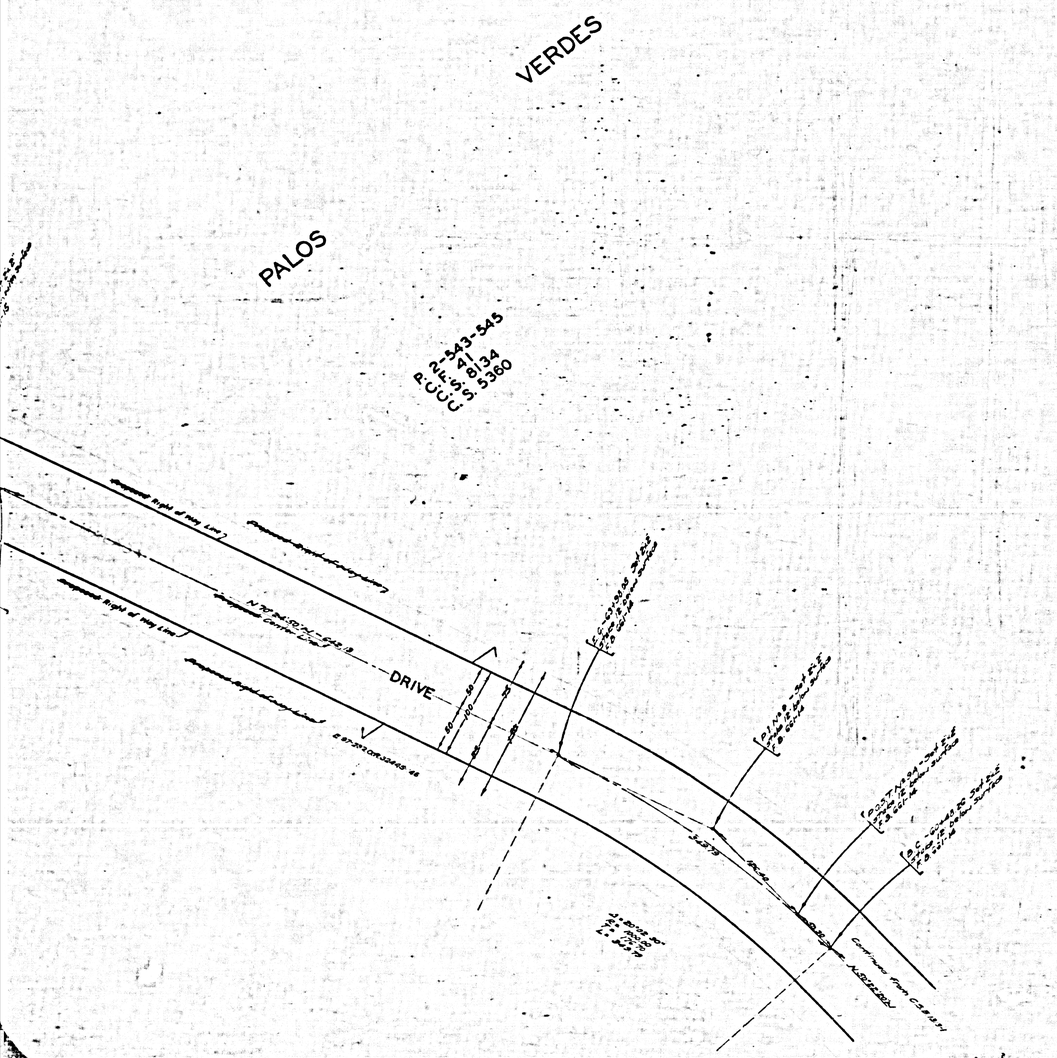

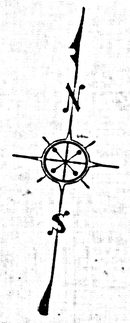

MAP OF

MONTEMALAGA DRIVE

FROM

PALOS VERDES DRIVE NORTH

TO

GRANVIA LA COSTA

COUNTY SURVEYORS MAP Nº B-1313

SHEET Nº 2 OF 3 SHEETS

SCALE:-1 INCH = 50 FT.

JOB NUMBER 8119

ALFRED JONES - COUNTY SURVEYOR

SURVEYED..... DEC. 1935 TO OCT. 1937

SURVEYED UNDER INSTRUCTIONS OF THE BOARD OF SUPERVISORS PER ORDER DATED DECEMBER 2, 1935

BEARINGS ARE BASED ON THE BEARING OF PALOS VERDES DRIVE NORTH PER C.S.B.-808-2

F.B. 661-5-36 ; F.B. 624-21-45

FIELD WORK BY . . . . L.D. MOORE
OFFICE WORK BY . . . . C.W. COX
CHECKED BY . . . . . D.M. FINLEY

Revised by C.E. Drown Dec 1949

INDEX 27

FOR PROFILE SEE C.S.B-1407-1&2

CSB-1313-2
A1 OF A4

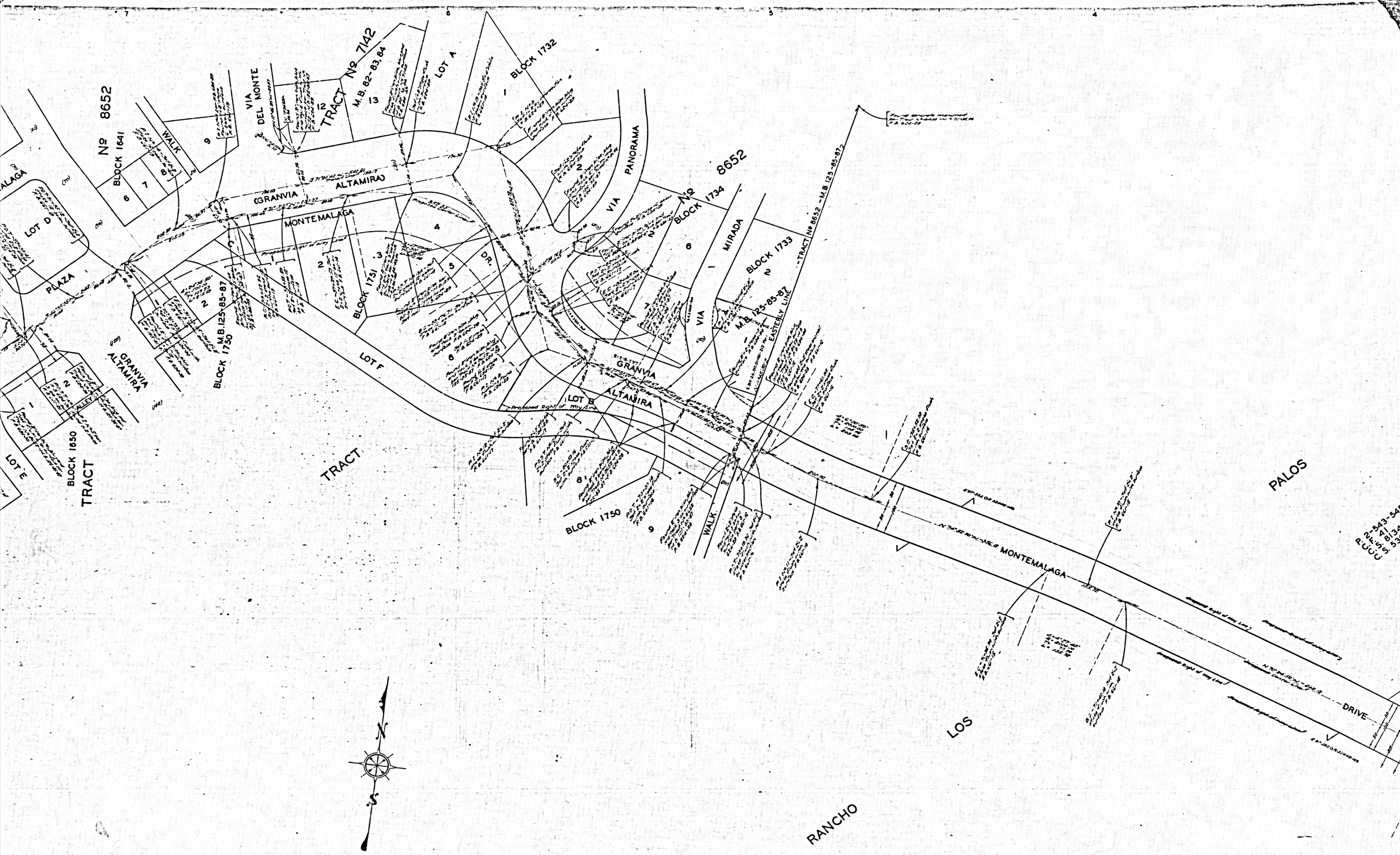

CSB-1313-2
A2 OF A4

FOR TOPOGRAPHY SEE F.B.624-99 121.

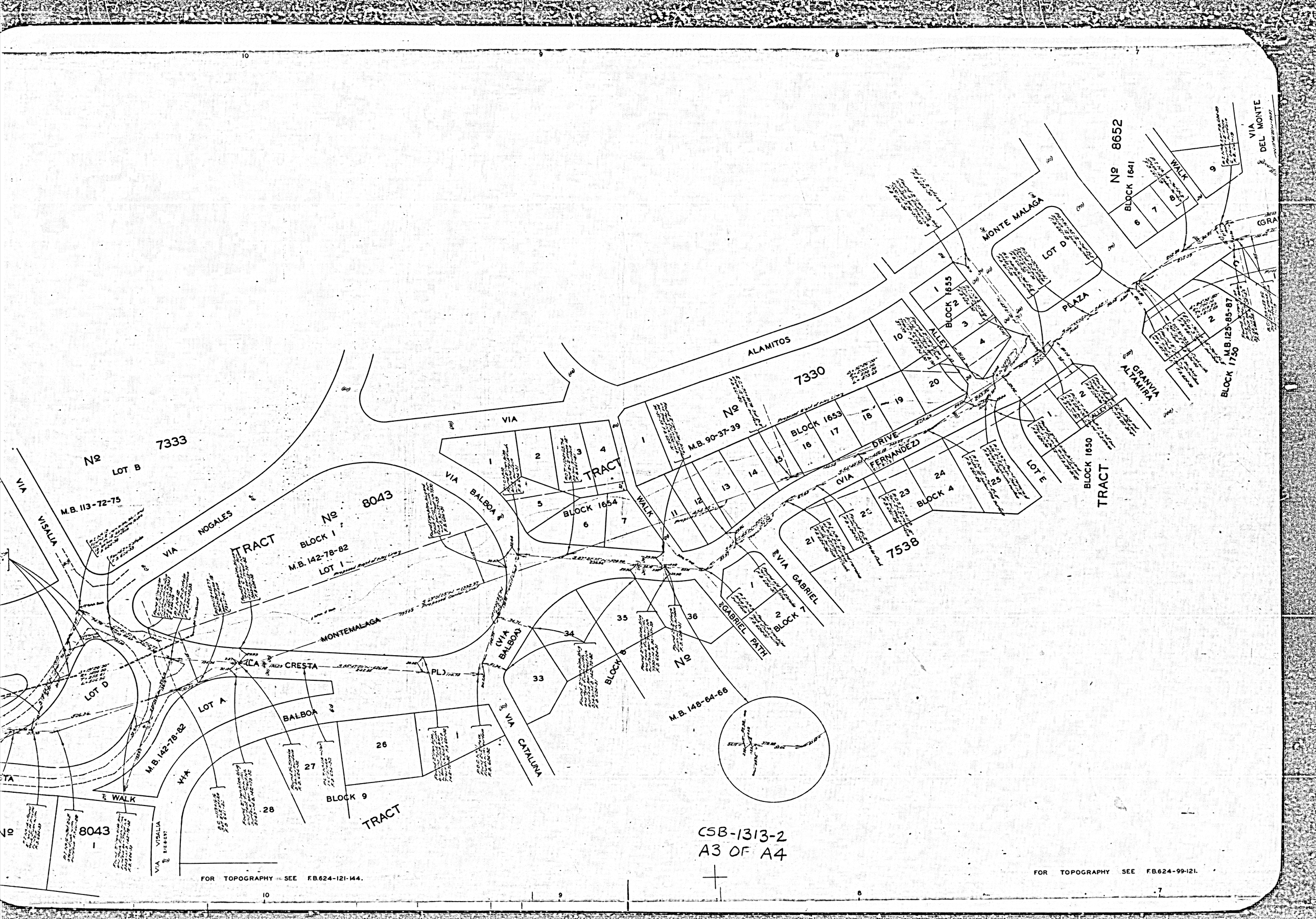

CSB-1313-2
A3 OF A4

FOR TOPOGRAPHY SEE F.B.624-121-144.

FOR TOPOGRAPHY SEE F.B.624-99-121.



TRACT
BLOCK 1553
4
3
VIA VISALIA
Nº 7333
LOT B
M.B. 113-72-75
VIA NOGALES
TRACT
PASEO
LA CRESTA
Nº 8043
LOT H
M.B. 142-78-82
LOT D
LOT A
BALBO
M.B. 142-78-82
VIA
TRACT
BLOCK 6
(LOWER
PASEO
LOT D
PASEO
LA CRESTA
WALK
CSB-1313-2
A4 OF A4
TRACT
5
4
3
2
Nº 8043
1
BLOCK 2
M.B. 142-78-82
7
6
28
VIA VISALIA
FOR TOPOGRAPHY SEE