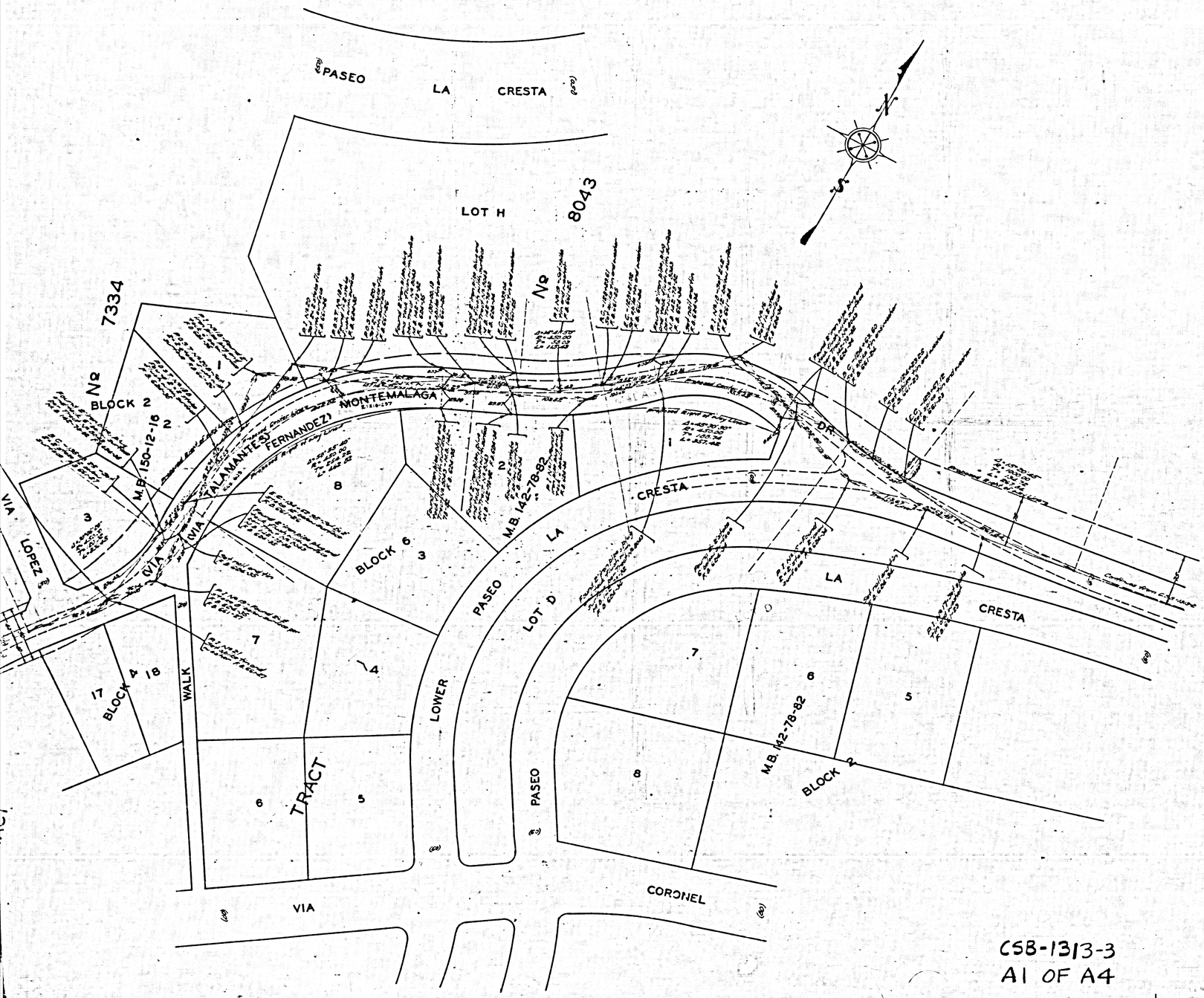

FOR TOPOGRAPHY SEE F.B.624-144-160.

MAP OF

MONTEMALAGA DRIVE

FROM

PALOS VERDES DRIVE NORTH

TO

GRANVIA LA COSTA

COUNTY SURVEYORS MAP Nº B-1313

SHEET Nº 3 OF 3 SHEETS

SCALE:-1 INCH = 50 FT.

JOB NUMBER 8119

ALFRED JONES - COUNTY SURVEYOR

SURVEYED..... DEC. 1935 TO OCT. 1937

SURVEYED UNDER INSTRUCTIONS OF THE BOARD OF SUPERVISORS PER ORDER DATED DECEMBER 2, 1935

BEARINGS ARE BASED ON THE BEARING OF PALOS VERDES DRIVE NORTH PER C.S.B.-808-2

F.B. 661-5-36 ; F.B. 624-21-45

FIELD WORK BY . . . . L.D. MOORE

OFFICE WORK BY . . . . C.W. COX

CHECKED BY . . . . . D.M. FINLEY

INDEX 27

FOR PROFILE SEE C.S.B-1407-2

C5B-1313-3

A1 OF A4

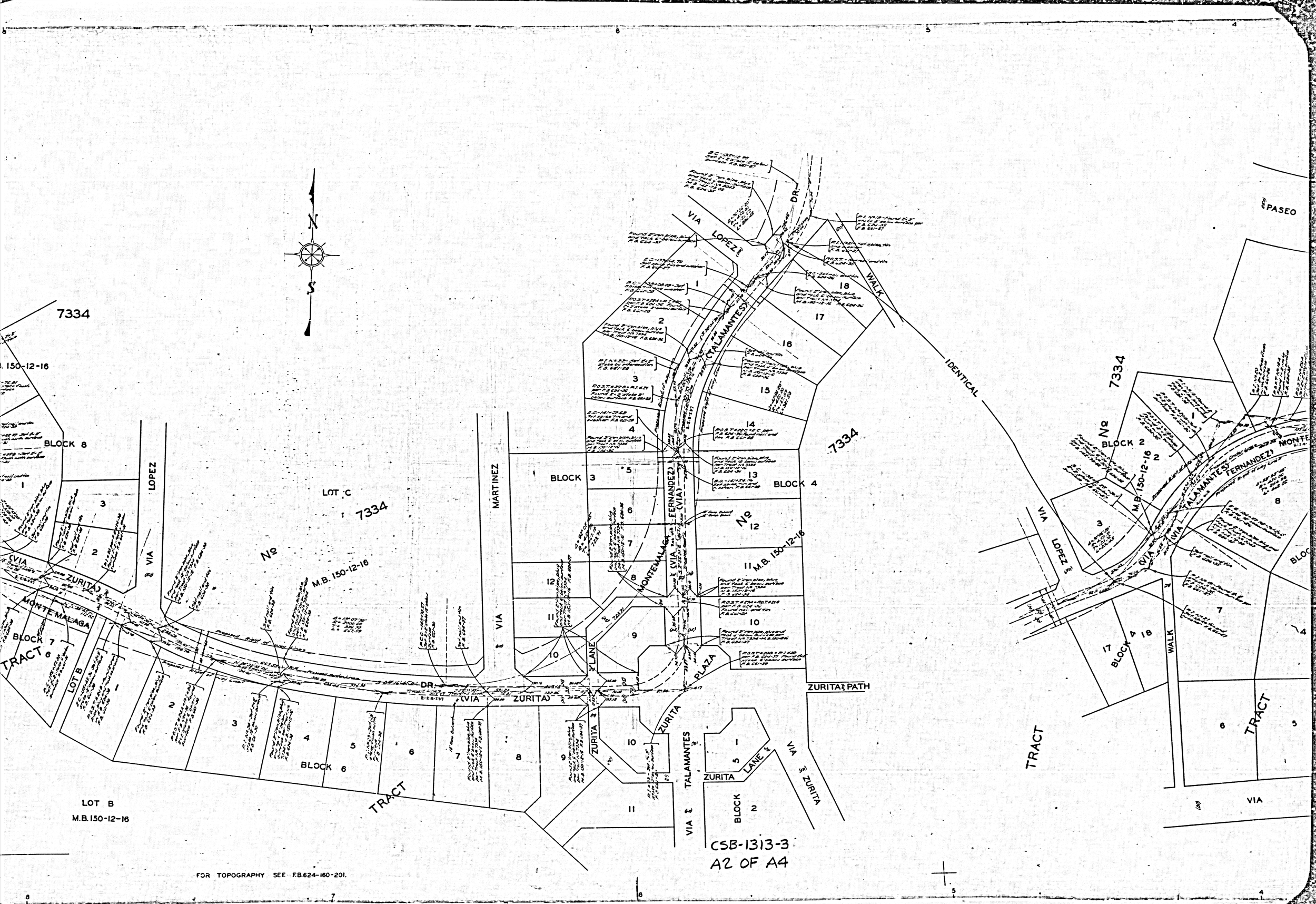

CSB-1313-3
A2 OF A4

FOR TOPOGRAPHY SEE F.B.624-160-201.

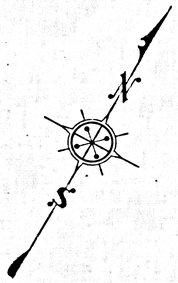

6889

BLOCK 1482

BLOCK 1485

BLOCK 1484

BLOCK 1390

BLOCK 1486

BLOCK 1490

BLOCK 1483

6889

LOT B

Nº 4400

TRACT

M.B. 72-95,96

IDENTICAL

LOT D

TRACT Nº 7334

M.B. 150-12-16 6

BLOCK 7

BLOCK 8

LOT D

LOT B

M.B. 150-12-16

6889

BLOCK 1483

M.B. 83-80-84

TRACT 6

LOT B

M.B. 150-12-16

VIA ZURITA

MONTEMALAGA

LANDETA

CORONEL ESTUDILLO

WALK

DR.

LOPEZ

PLAZA

CSB-1313-3
A3 OF A4

FOR TOP

15 14 13 12 11

TRACT Nº 7331
M.B. 102-46-50

DALTON RD.

TRACT
BLOCK 1276
16
17
M.B. 88-10-13

CLOYDEN RD.

Nº 11 7740 10 BLOCK 1277

LA COSTA

GRANVIA

7537

LOT B

TRACT Nº 7537
M.B. 104-12-15

BLOCK 1372
12
13
14
25
26

SVIA BORONADA

MONTEMALAGA

CORONEL DR.

15

TRACT
16

BLOCK 1373
4
17
18
19
20
21

M.B. 83-81-84

CURVA
BLOCK 1375
1
2
3
4
5
6

VIA

DOLORES PLAZA

MONTEMALAGA

ALLEY

BLOCK 1391
15
16
17
18
19
5
6

VIA OLIVERA

VIA ESTUDILLO

BLOCK 1390
1
2
3
4
5
10
11
12
13

CORONEL

BLOCK
8
9
10
11
12
13
14
15
16
17

TRACT Nº 6889

LOT A

TRACT Nº 7537

M.B. 104-12-15

TRACT

CSB-1313-3
A4 OF A4

FOR TOPOGRAPHY SEE F.B. 624-201-239.

15 14 13 12 11