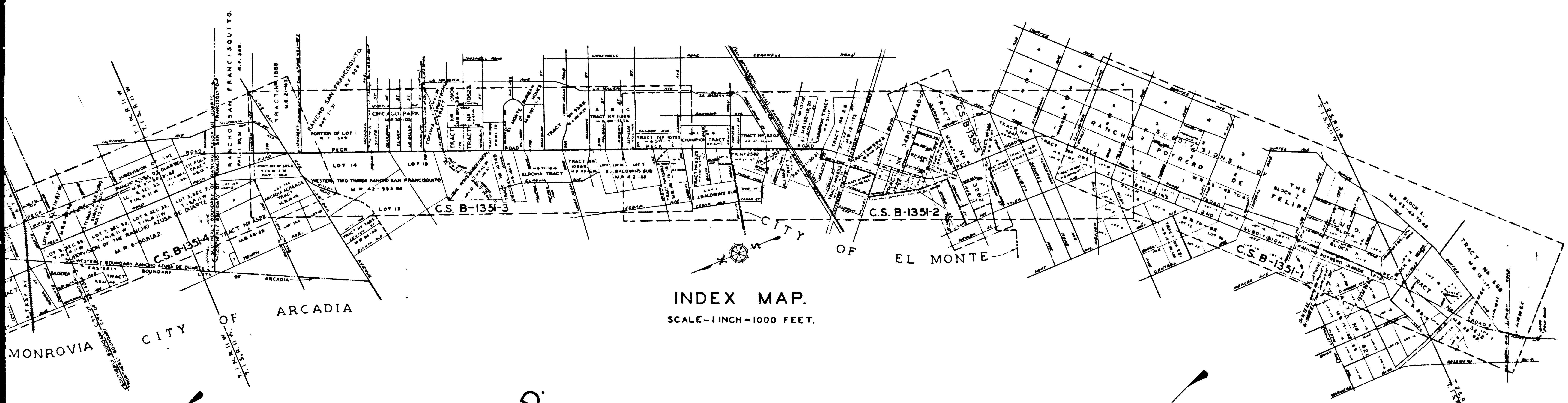

INDEX MAP.

SCALE - 1 INCH = 1000 FEET.

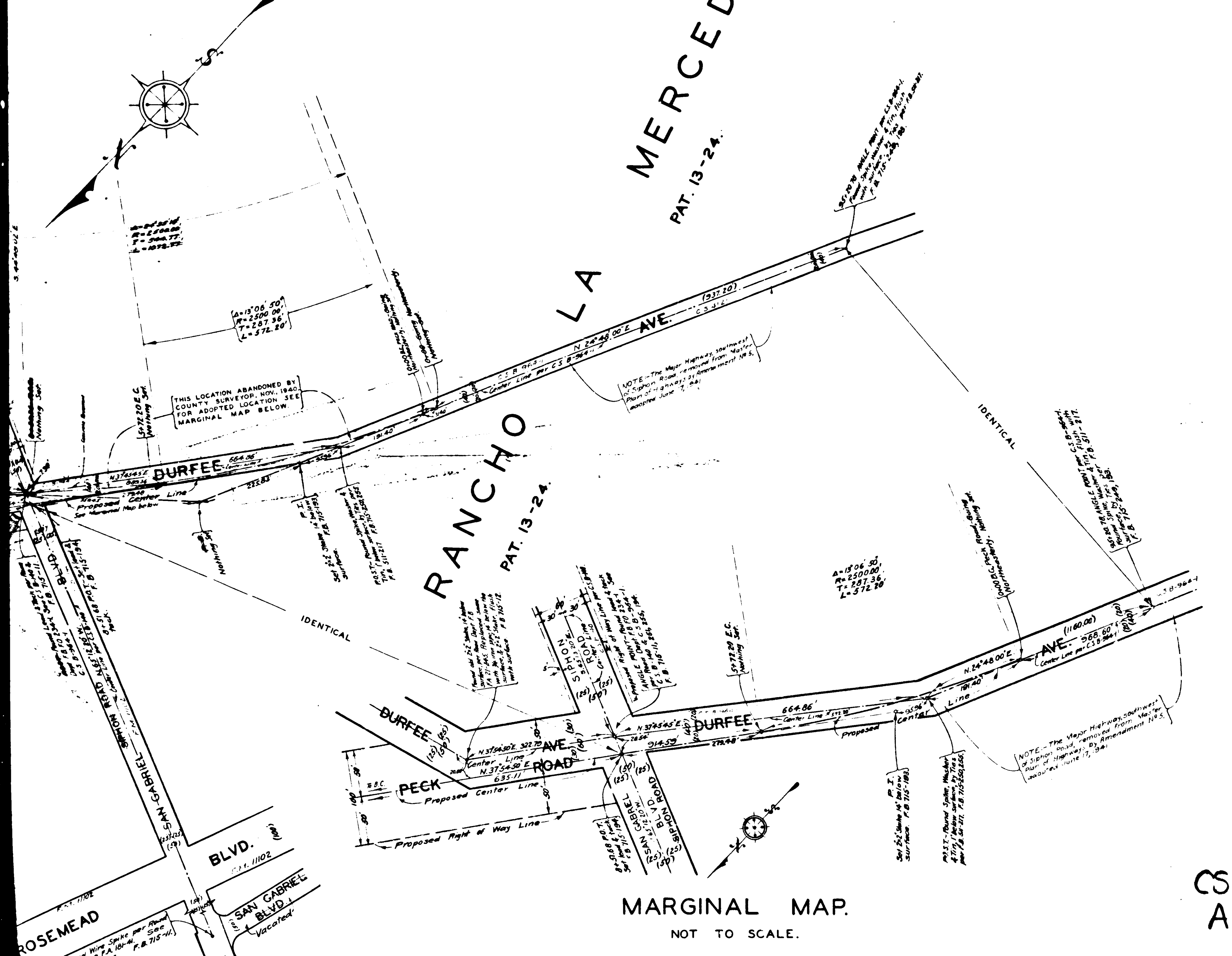

MARGINAL MAP.

NOT TO SCALE.

MAP OF
PECK ROAD
FROM
SIPHON ROAD
TO
DUARTE ROAD.

COUNTY SURVEYORS MAP Nº B-1351
SHEET Nº 1 OF 5 SHEETS.
SCALE:- 1 INCH = 100 FT.

JOB NUMBER 7052.

ALFRED JONES - COUNTY SURVEYOR.
SURVEYED,- JUNE, 1937, — NOV., 1940.

SURVEYED UNDER INSTRUCTIONS OF THE BOARD OF SUPERVISORS PER ORDER DATED JUNE 8, 1931.
BEARINGS ARE BASED ON THE BEARING OF POMONA BOULEVARD PER C.S. B-1216.

F.B. 715~7-258: F.B. 746~1-212: F.B. 737~1-29.

FIELD WORK BY .... H. F. EVANS.
OFFICE WORK BY .... J. D. PRICE.
CHECKED BY .... A. A. ROESER.

Revised July 1944 - J. D. Price.

CSB-1351-1
A1OFA5

B-1351

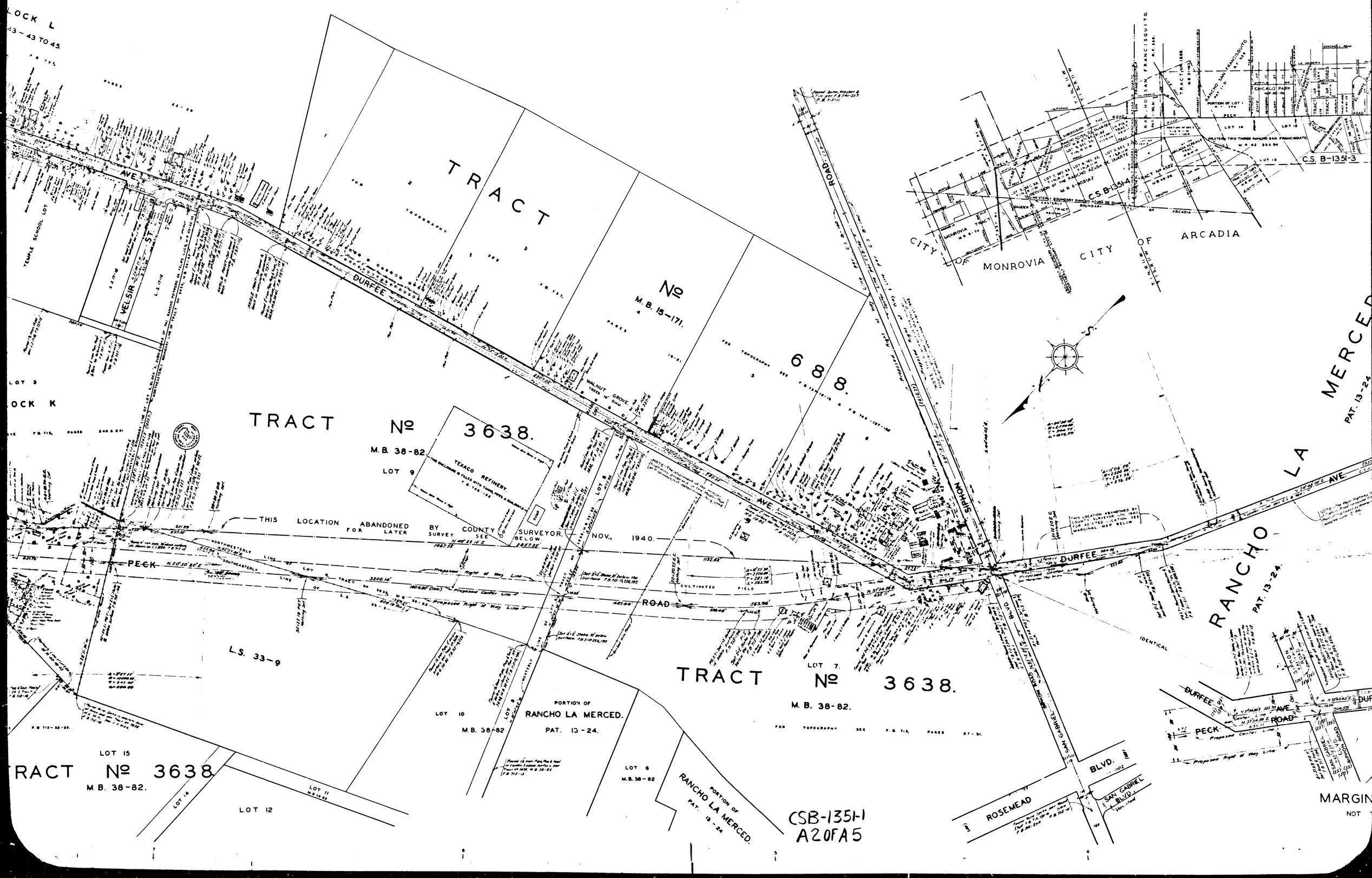
TRACT
№
M.B. 15-171.
688.
TRACT
№
3638.
M.B. 38-82
LOT 9
TEXACO REFINERY.
THIS LOCATION ABANDONED BY COUNTY SURVEYOR. NOV., 1940.
FOR LATER SEE BELOW.
PECK
ROAD
DURFEE
AVE.
VEL-SIR ST.
TEMPLE SCHOOL LOT
L.S. 33-9
CULTIVATED FIELD
TRACT
№
3638.
M.B. 38-82.
LOT 7.
PORTION OF
RANCHO LA MERCED.
PAT. 13-24.
LOT 10
M.B. 38-82
LOT 6
M.B. 38-82
LOT 15
TRACT
№
3638
M.B. 38-82.
LOT 14
LOT 11
LOT 12
PORTION OF
RANCHO LA MERCED.
PAT. 13-24.
NOHLIS
SAN GABRIEL
BLVD.
ROSEMEAD
BLVD.
SAN GABRIEL
BLVD.
RANCHO
LA
MERCED
PAT. 13-24.
IDENTICAL
CITY OF MONROVIA
CITY OF ARCADIA
C.S. B-1351-4
C.S. B-1351-3
CHICAGO PARK
LOT 14
LOT 15
LOT 13
LOT 3
LOCK K
LOCK L
43-43 TO 45
CSB-1351-1
A2OFA5

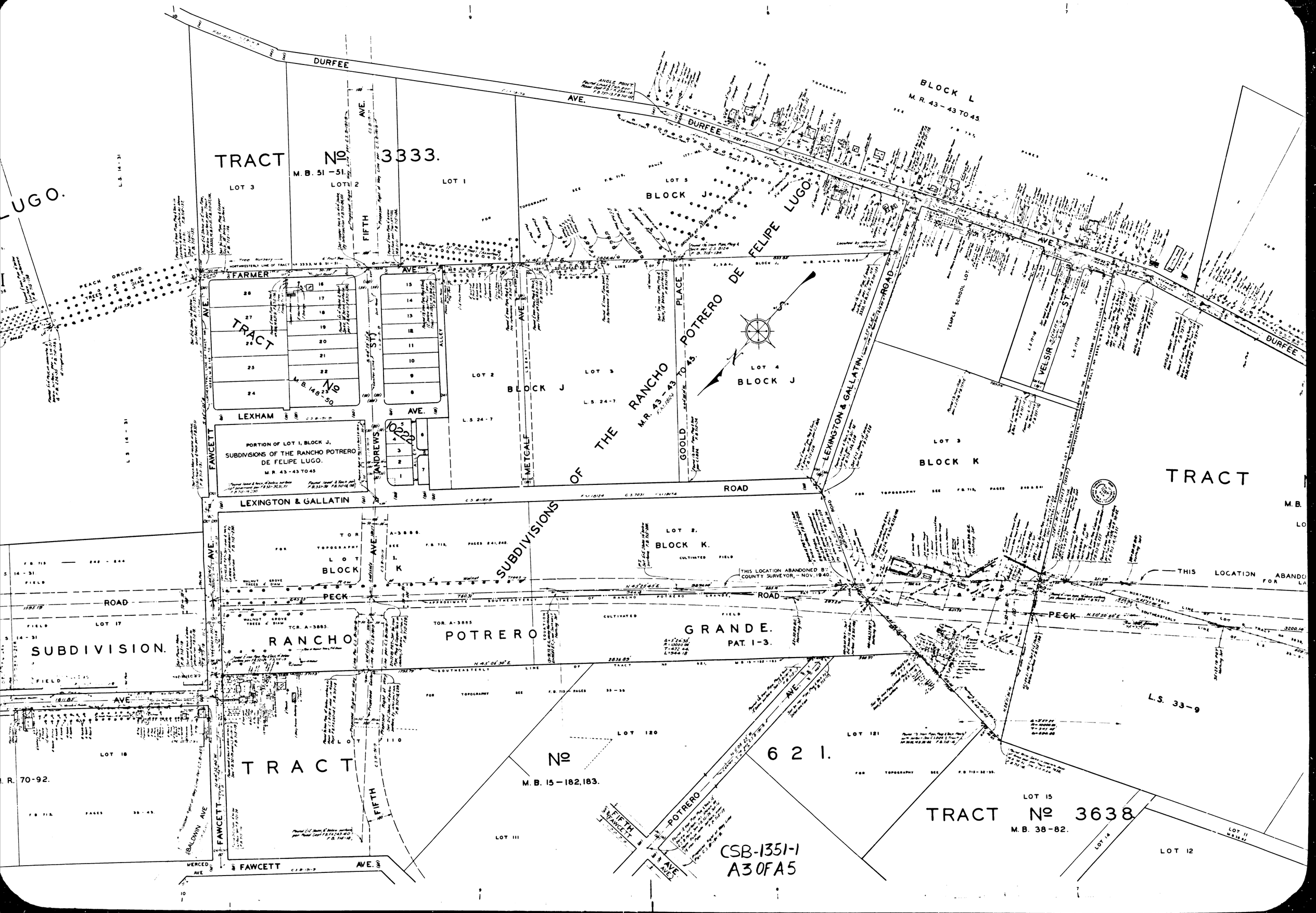
TRACT No 3333.
M.B. 51-51.
LOT 3
LOT 2
LOT 1
DURFEE AVE.
FIFTH AVE.
FARMER AVE.
LEXHAM AVE.
FAWCETT AVE.
ANDREWS AVE.
METCALF AVE.
GOOLD PLACE
LEXINGTON & GALLATIN ROAD
PEACH ORCHARD ROAD
BLOCK J
LOT 5
LOT 4
LOT 3
LOT 2
BLOCK L
M.R. 43-43 TO 45
BLOCK K
LOT 3
LOT 2.
BLOCK K.
TEMPLE SCHOOL LOT
VELSIR ST.
THE RANCHO POTRERO DE FELIPE LUGO
M.R. 43-43 TO 45.
SUBDIVISIONS OF THE RANCHO POTRERO DE FELIPE LUGO.
M.R. 43-43 TO 45
PORTION OF LOT 1, BLOCK J,
SUBDIVISIONS OF THE RANCHO POTRERO DE FELIPE LUGO.
M.R. 43-43 TO 45
THIS LOCATION ABANDONED BY COUNTY SURVEYOR, - NOV. 1940.
PECK ROAD
RANCHO POTRERO GRANDE.
PAT. 1-3.
CULTIVATED FIELD
TOR. A-3885.
SUBDIVISION.
LOT 17
LOT 18
M.R. 70-92.
TRACT No 621.
M.B. 15-182,183.
LOT 110
LOT 111
LOT 120
LOT 121
POTRERO
FIFTH AVE.
FAWCETT AVE.
BALDWIN AVE
MERCED AVE
TRACT No 3638
M.B. 38-82.
LOT 15
LOT 14
LOT 12
LOT 11
L.S. 33-9
CSB-1351-1
A3 OF A5

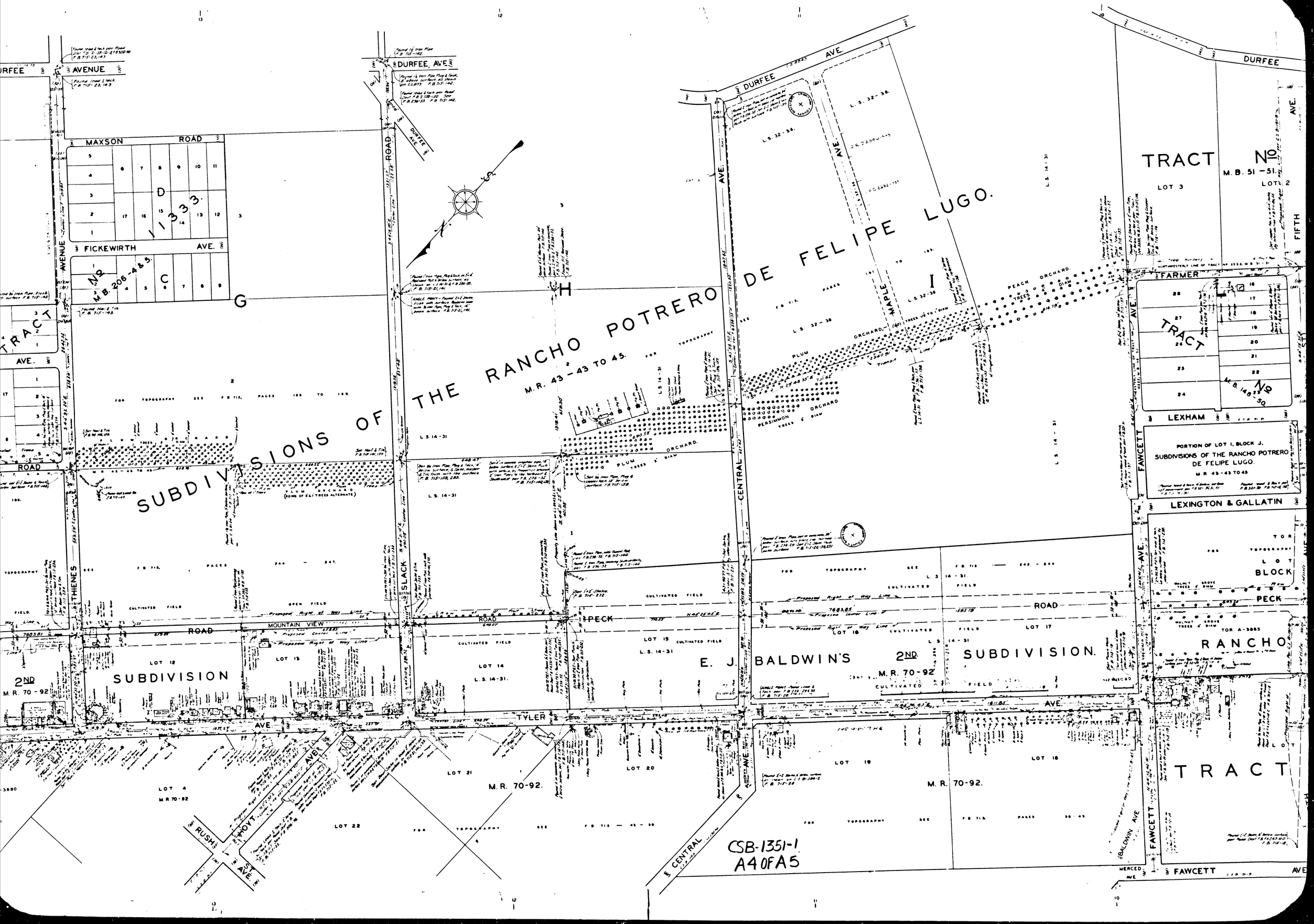
SUBDIVISIONS OF THE RANCHO POTRERO DE FELIPE LUGO.
M.R. 43-43 TO 45.
MAXSON ROAD
FICKEWIRTH AVE.
M.B. 206-4 & 5.
DURFEE AVE.
MAPLE AVE.
CENTRAL AVE.
SLACK ROAD
PECK ROAD
MOUNTAIN VIEW ROAD
TYLER AVE.
HOYT AVE.
RUSH ST.
ATHENES AVENUE
FAWCETT AVE.
LEXINGTON & GALLATIN
LEXHAM
FARMER AVE.
FIFTH ST.
TRACT No. M.B. 51-51.
LOT 3
LOT 2
PORTION OF LOT 1, BLOCK J.
SUBDIVISIONS OF THE RANCHO POTRERO DE FELIPE LUGO.
M.R. 43-43 TO 45
E. J. BALDWIN'S 2ND SUBDIVISION.
M.R. 70-92
2ND SUBDIVISION
M.R. 70-92
LOT 12
LOT 13
LOT 14
L.S. 14-31.
LOT 15
LOT 17
LOT 18
LOT 19
LOT 20
LOT 21
LOT 22
LOT 4
M.R. 70-92
CULTIVATED FIELD
OPEN FIELD
PLUM ORCHARD
PEACH ORCHARD
PERSIMON ORCHARD
BALDWIN AVE
MERCED AVE
CSB-1351-1
A4 OF A5

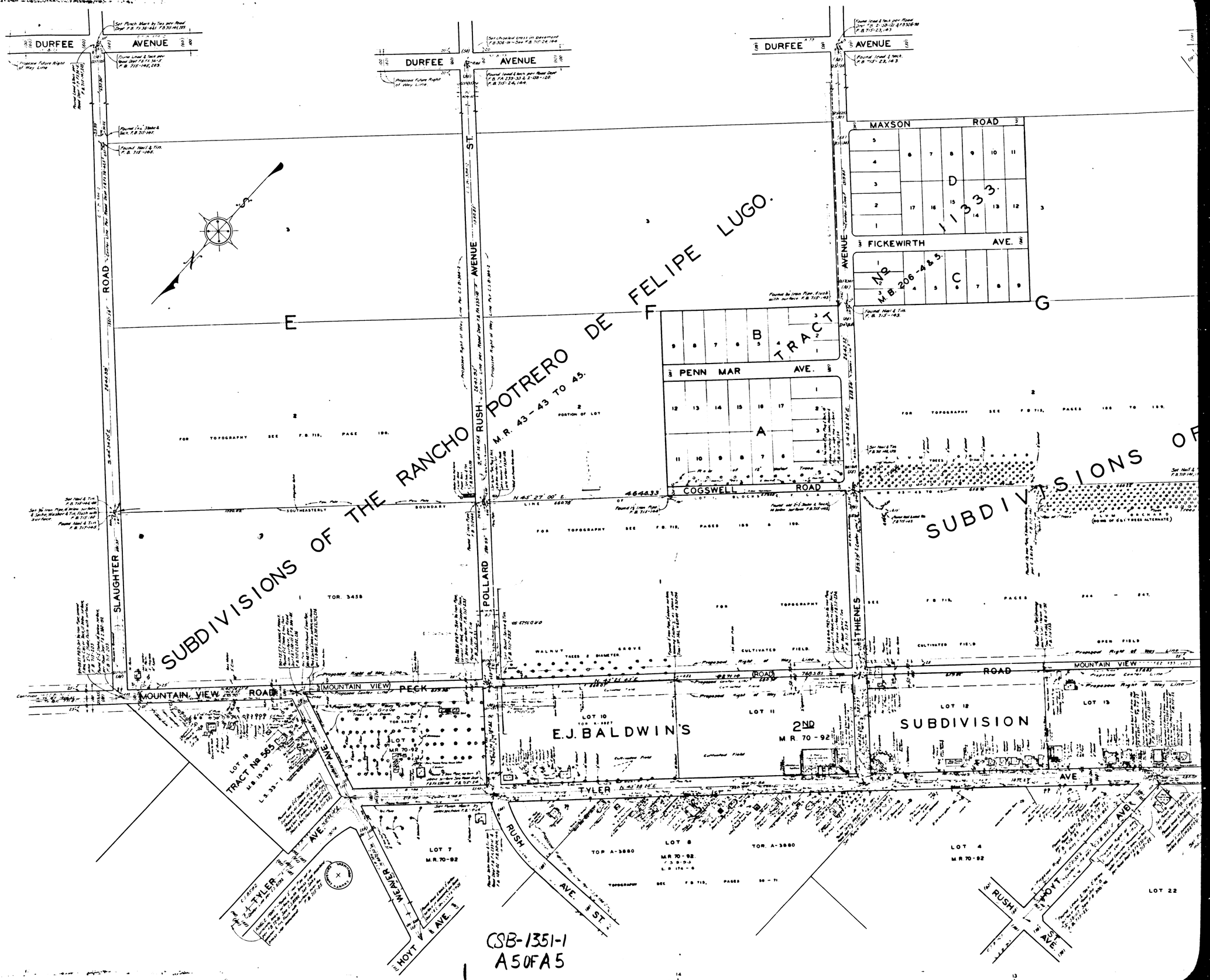

CSB-1351-1
A5OFA5