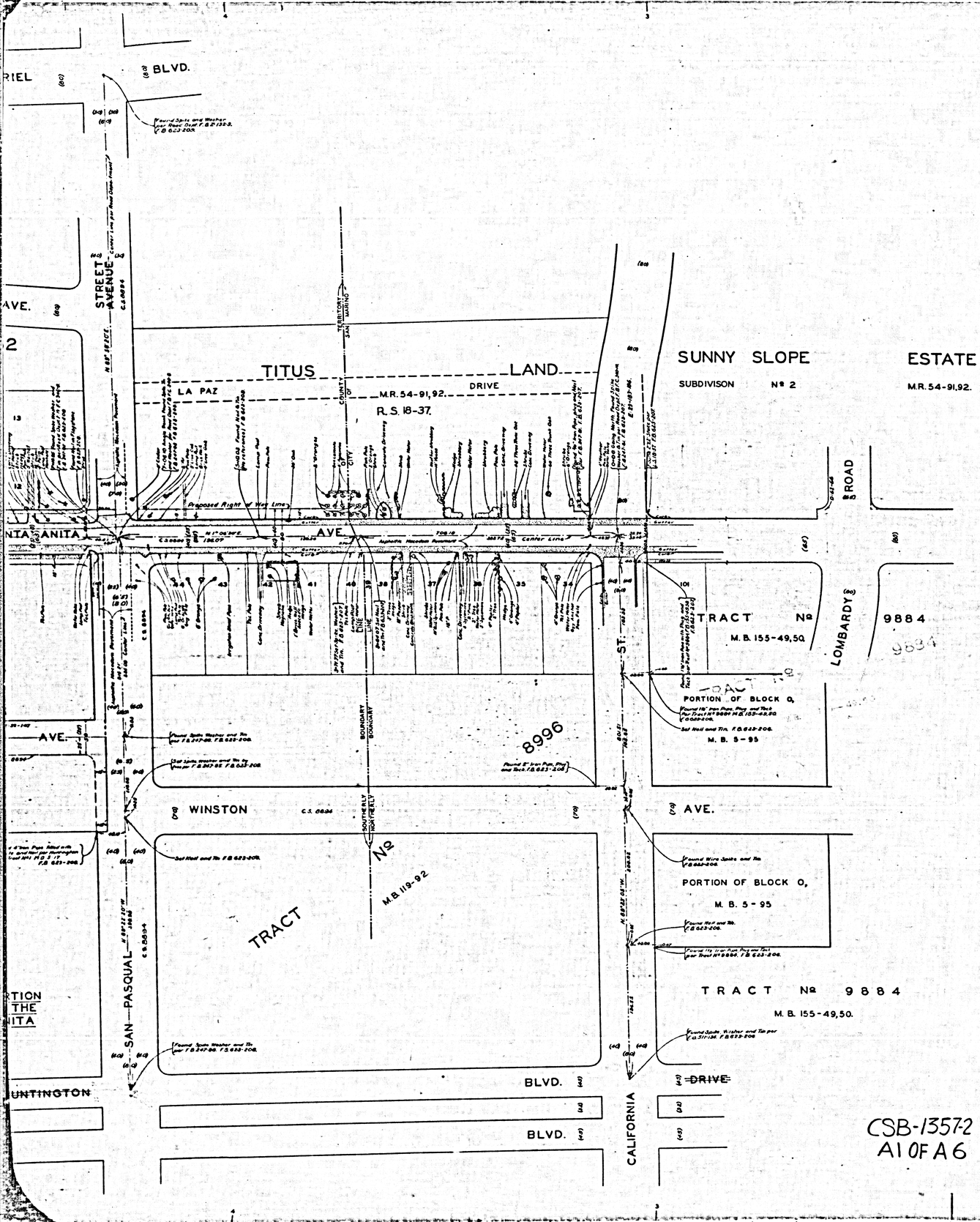

CSB-1357-2
A1 OF A6

MAP OF

FOOTHILL BOULEVARD AND SANTA ANITA AVENUE

FROM CALIFORNIA GRAVES AVENUE STREET TO NEW YORK AVENUE DRIVE

(EXCLUDING THOSE PORTIONS WITHIN INCORPORATED CITIES)

COUNTY SURVEYORS MAP Nº B-1357.

SHEET Nº 2 OF 2 SHEETS

SCALE: 1 INCH = 50 FT.

JOB NUMBER 7145

ALFRED JONES COUNTY SURVEYOR
SURVEYED DEC. 1935, TO JULY, 1936.

SURVEYED UNDER INSTRUCTIONS OF THE BOARD OF SUPERVISORS PER ORDER DATED MARCH 21, 1932

FOR BASES OF BEARINGS SEE NOTES ON MAP

F.B. 623-145-251.

FIELD WORK BY... W.A. MILLER.
OFFICE WORK BY.... H.M. HALL.
CHECKED BY..... A.H. DREW.

INDEX 44-90 E8

Revised, March, 1941 - 2 Sheets
Revised, March, 1948 - 2 Sheets

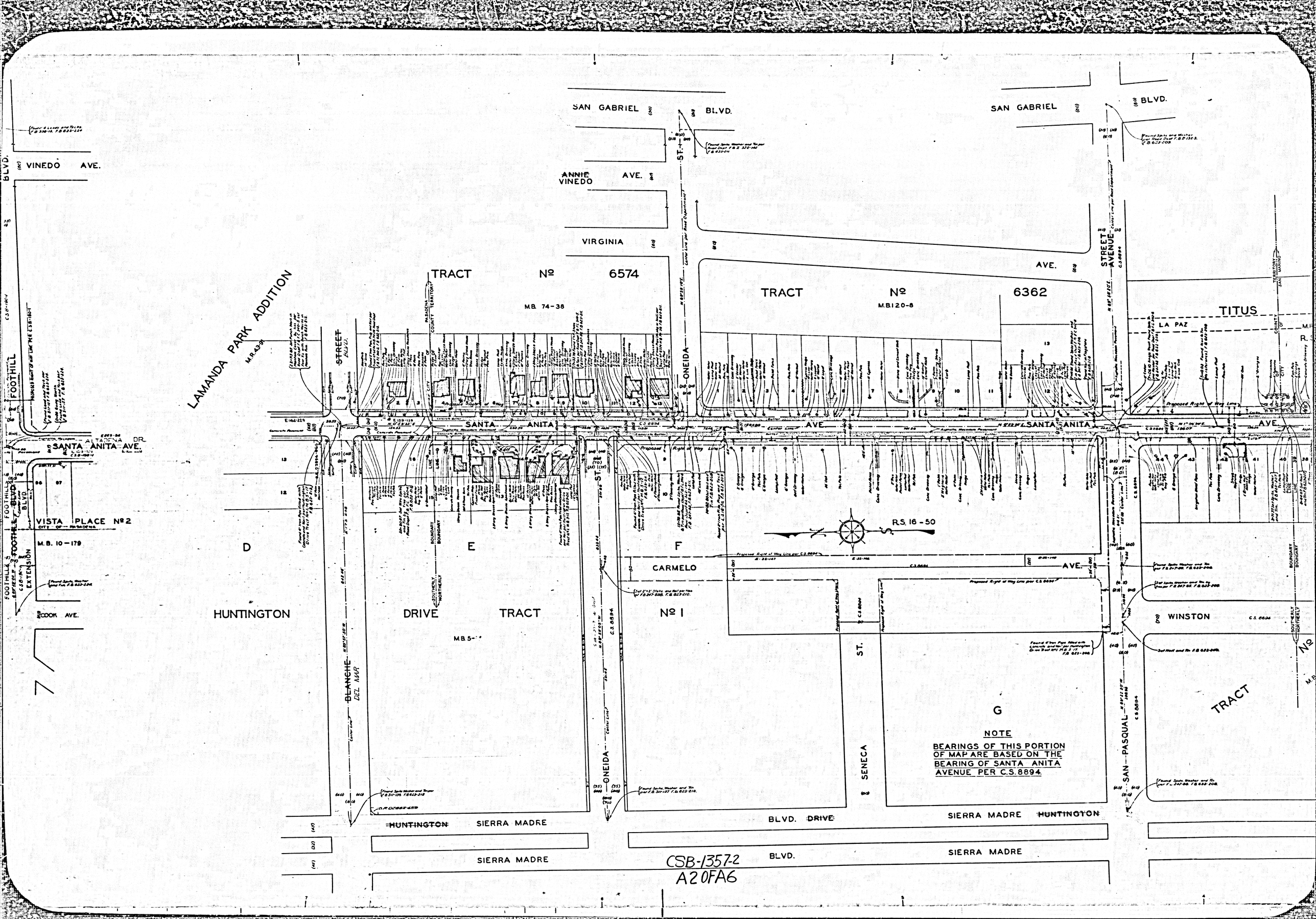
SAN GABRIEL BLVD.
SAN GABRIEL BLVD.
VINEDO AVE.
ANNIE VINEDO AVE.
VIRGINIA AVE.
TRACT Nº 6574
M.B. 74-38
TRACT Nº 6362
M.B. 120-8
LAMANDA PARK ADDITION
M.R. 43-91
STREET BLVD.
ONEIDA ST.
STREET AVENUE
TITUS
LA PAZ
SANTA ANITA AVE.
SANTA ANITA AVE.
SANTA ANITA AVE.
ALTADENA DR.
FOOTHILL BLVD.
VISTA PLACE Nº 2
CITY OF PASADENA
M.B. 10-179
FOOTHILL BLVD.
EXTENSION
COOK AVE.
D
E
F
G
R.S. 16-50
CARMELO AVE.
HUNTINGTON DRIVE TRACT Nº 1
M.B. 5-
BLANCHE DEL MAR
ONEIDA ST.
SENECA ST.
SAN PASQUAL
WINSTON
TRACT Nº
NOTE
BEARINGS OF THIS PORTION OF MAP ARE BASED ON THE BEARING OF SANTA ANITA AVENUE PER C.S. 8894.
HUNTINGTON SIERRA MADRE BLVD. DRIVE SIERRA MADRE HUNTINGTON
SIERRA MADRE BLVD. SIERRA MADRE
CSB-1357-2
A2 OF A6

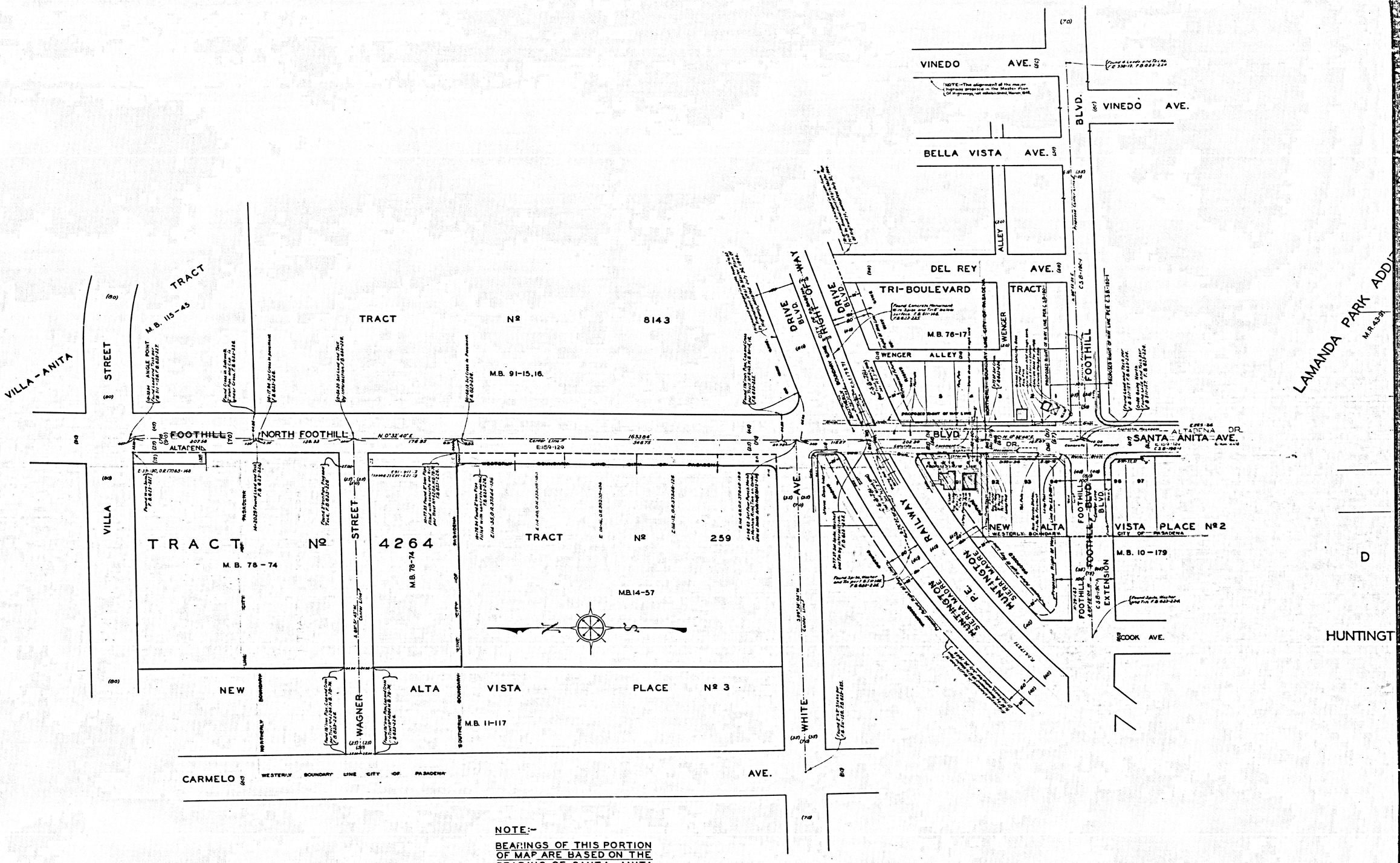

NOTE:-

BEARINGS OF THIS PORTION OF MAP ARE BASED ON THE BEARING OF SANTA ANITA AVENUE PER C.S.B-781

CSB-1357-2
A3 OF A6

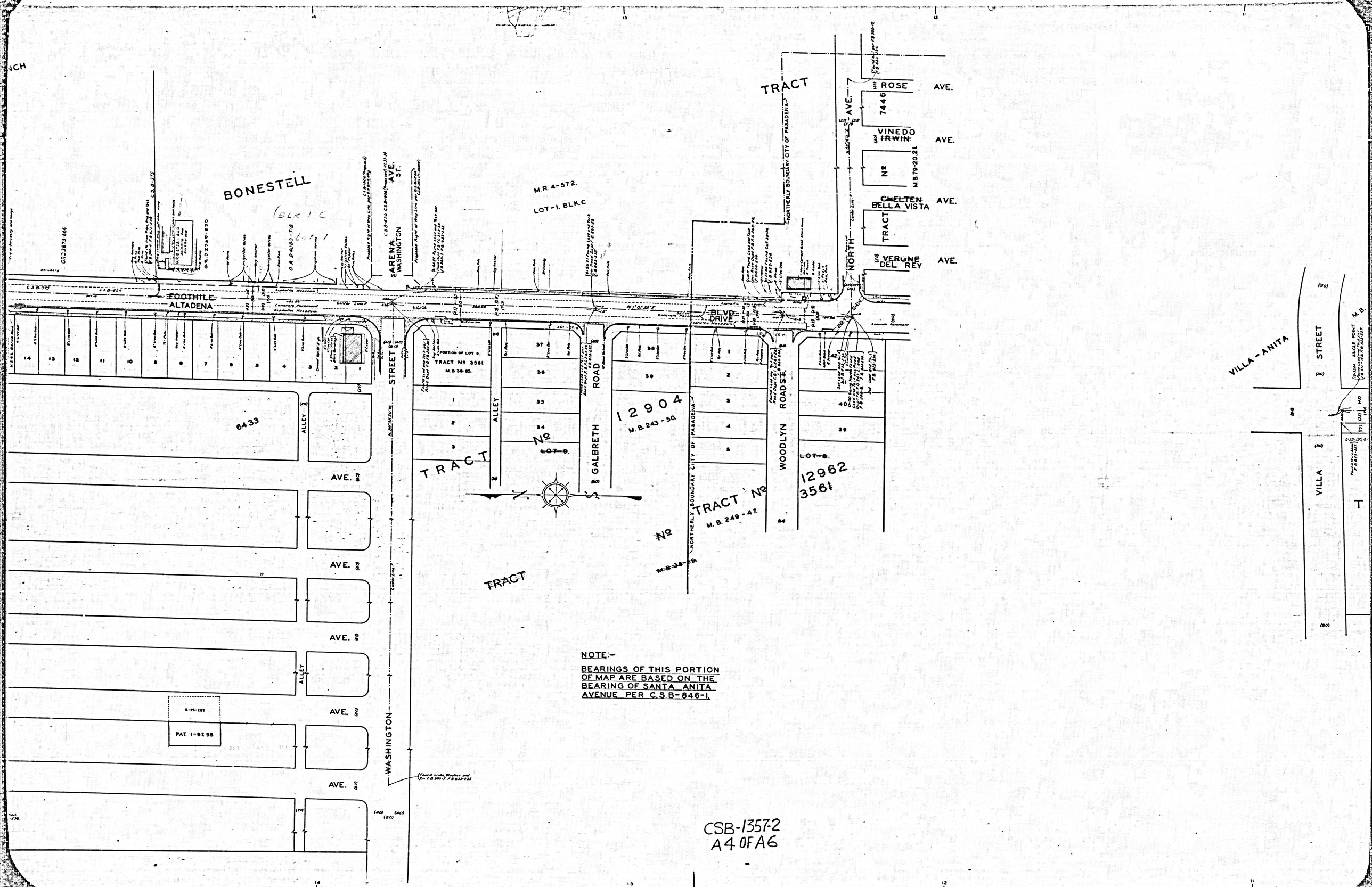

NOTE:-

BEARINGS OF THIS PORTION OF MAP ARE BASED ON THE BEARING OF SANTA ANITA AVENUE PER C.S.B-846-1.

CSB-1357-2
A4 OF A6

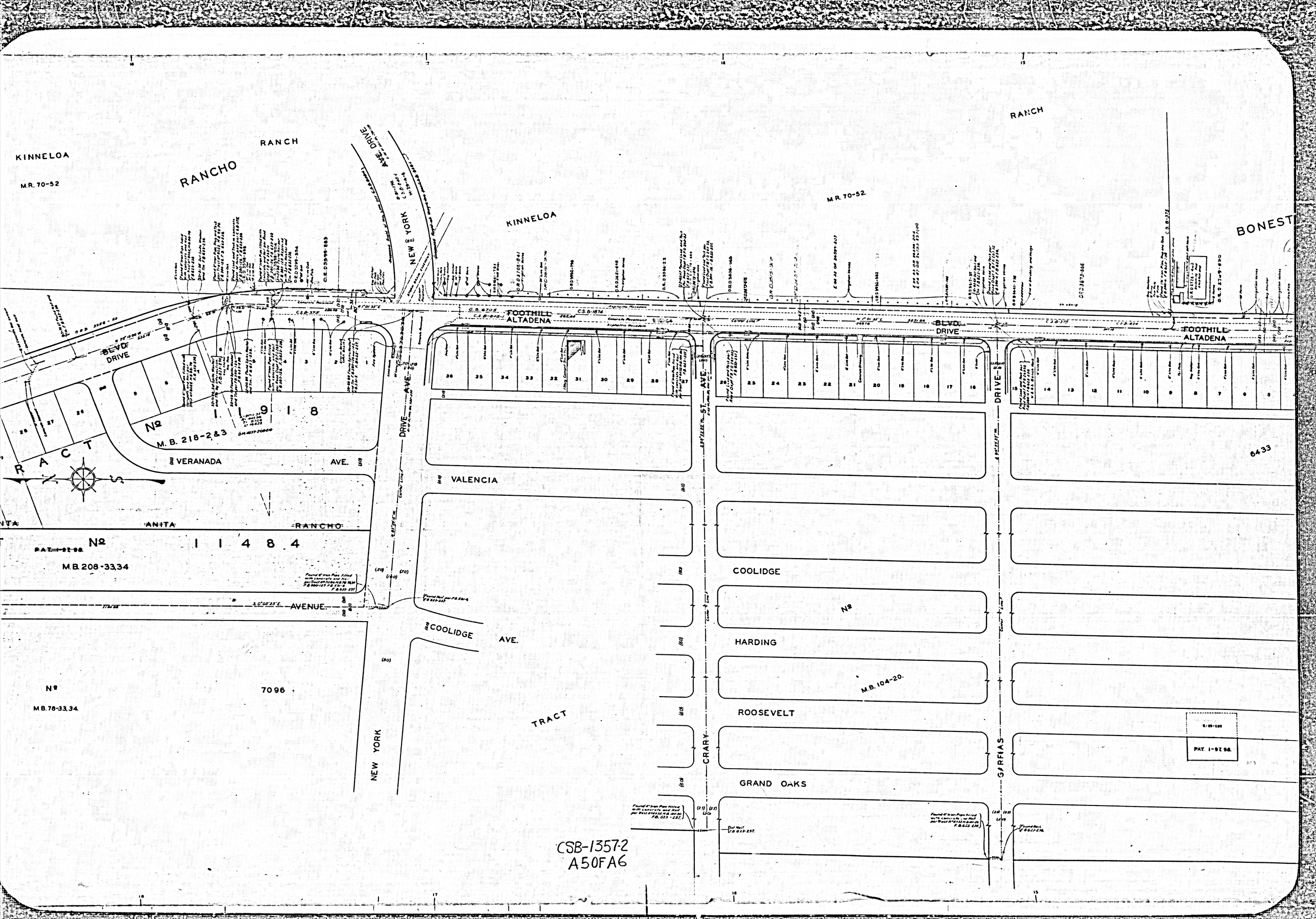
KINNELOA
M.R. 70-52
RANCHO
RANCH
NEW YORK
AVE. DRIVE
KINNELOA
M.R. 70-52
RANCH
BONEST
FOOTHILL
ALTADENA
BLVD.
DRIVE
FOOTHILL
ALTADENA
BLVD.
DRIVE
DRIVE
AVE.
ST. AVE.
DRIVE
Nº 1 1 9 1 8
M. B. 218-2&3
VERANADA
AVE.
VALENCIA
6433
ANITA
RANCHO
Nº 1 1 4 8 4
M.B. 208-33,34
AVENUE
COOLIDGE
AVE.
COOLIDGE
Nº
HARDING
M.B. 104-20.
ROOSEVELT
GRAND OAKS
Nº 7096
M.B. 78-33,34
TRACT
NEW YORK
CRARY
GARFIAS
PAT. 1-97, 98.
CSB-1357-2
A50FA6

PORTION OF
LOT 2, - BLK. C,
BONESTELL TRACT.
M.R. 4-572

PORTION OF KINNELOA RANCH
M.R. 70-52

L.S. 22-11 M.R. 4-572

SANTA ANITA AVE.
VACATED PER B-15-96.

~~PORTION OF LOT 2 BLK C BONESTELL TRACT M.R. 4-572~~

SANTA ANITA

TRACT Nº 8022
PAT. 1-97, 98.
M.B. 88-70.
LOT 1.

BLVD DRIVE

Nº 11911
M.B. 218-2&3
VERANADA

TRACT

~~OF SANTA ANITA RA~~

TRACT Nº 11484
~~PAT. 1-97, 98.~~
M.B. 208-33,34

PORTION OF SANTA ANITA RANCHO
PAT. 1 - 97, 98.

PORTION OF RANCHO SAN PASQUAL
PAT. 1-19, 20.

APPROXIMATE WESTERLY BOUNDARY
APPROXIMATE EASTERLY BOUNDARY
RANCHO RANCHO

FOOTHILL BLVD
ALTADENA

ST. & BERENDO

COOLIDGE AVE.

GLEN CANYON & GLENVIEW ROAD TERRACE

7584

Nº
M.B. 86-85, 86.

& HARDING AVE.

TRACT

SANTA ANITA & SAN PASQUAL ST.

TRACT Nº 7096
M.B. 78-33, 34.

& PEPPER DRIVE

BERENDO

NOTE:-
BEARINGS OF THIS PORTION OF MAP ARE BASED ON THE BEARING OF SANTA ANITA AVENUE PER C.S.B.-846-1.

CSB-1357-2
A6 OF A6