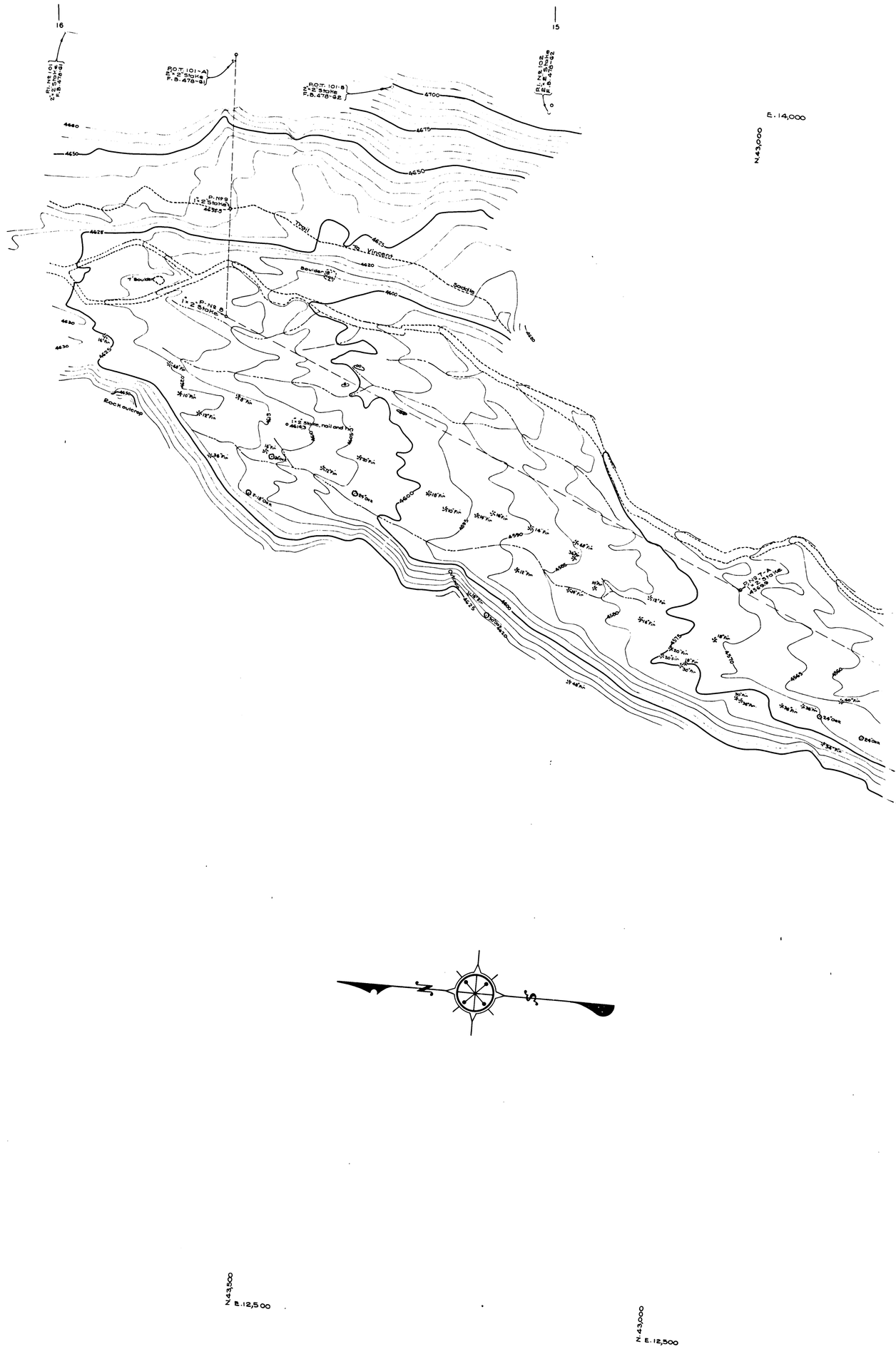

FOR ALIGNMENT SEE C.S. B-1369 SHEET
FOR CROSS SECTIONS SEE C.S. B-1371 SHEETS TO
FOR PLAN AND PROFILE SEE C.S. B-1370 SHEET 4
FOR MASS DIAGRAM SEE C.S. B-1370 SHEET

CSB 1368-4

A 11 OF A 7

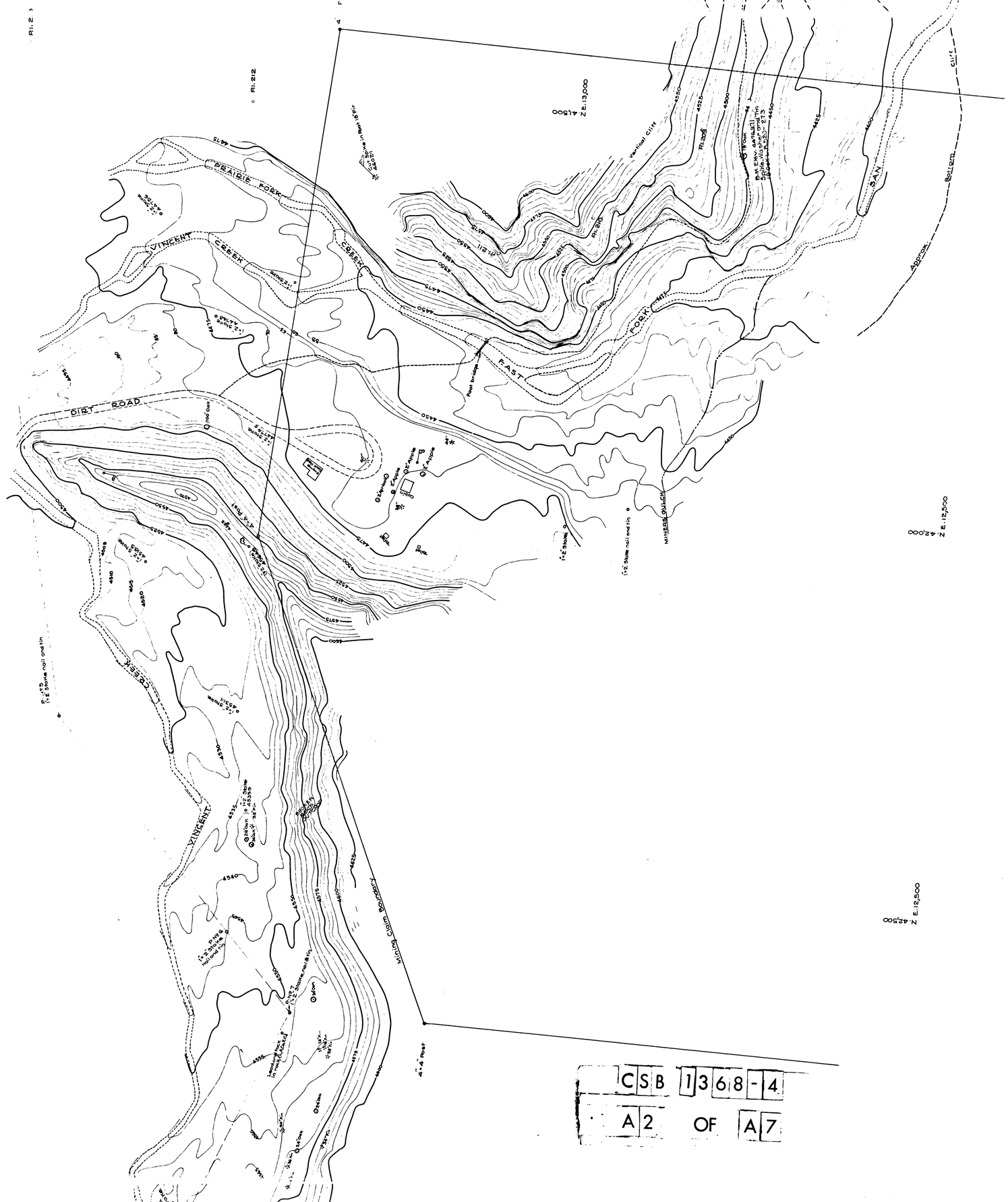

CSB 1368-4

A2 OF A7

CSB 1368-4

A3 OF A7

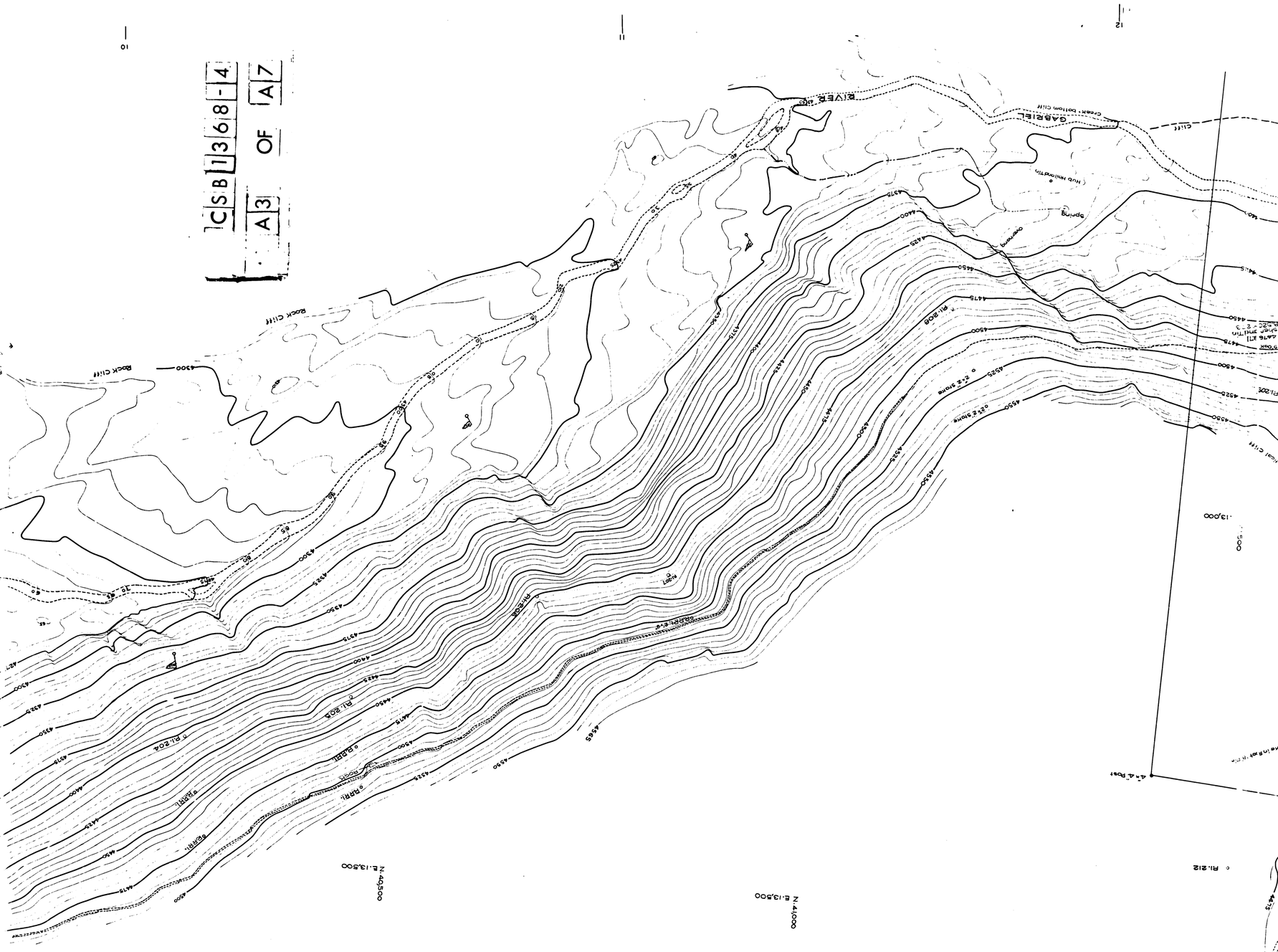

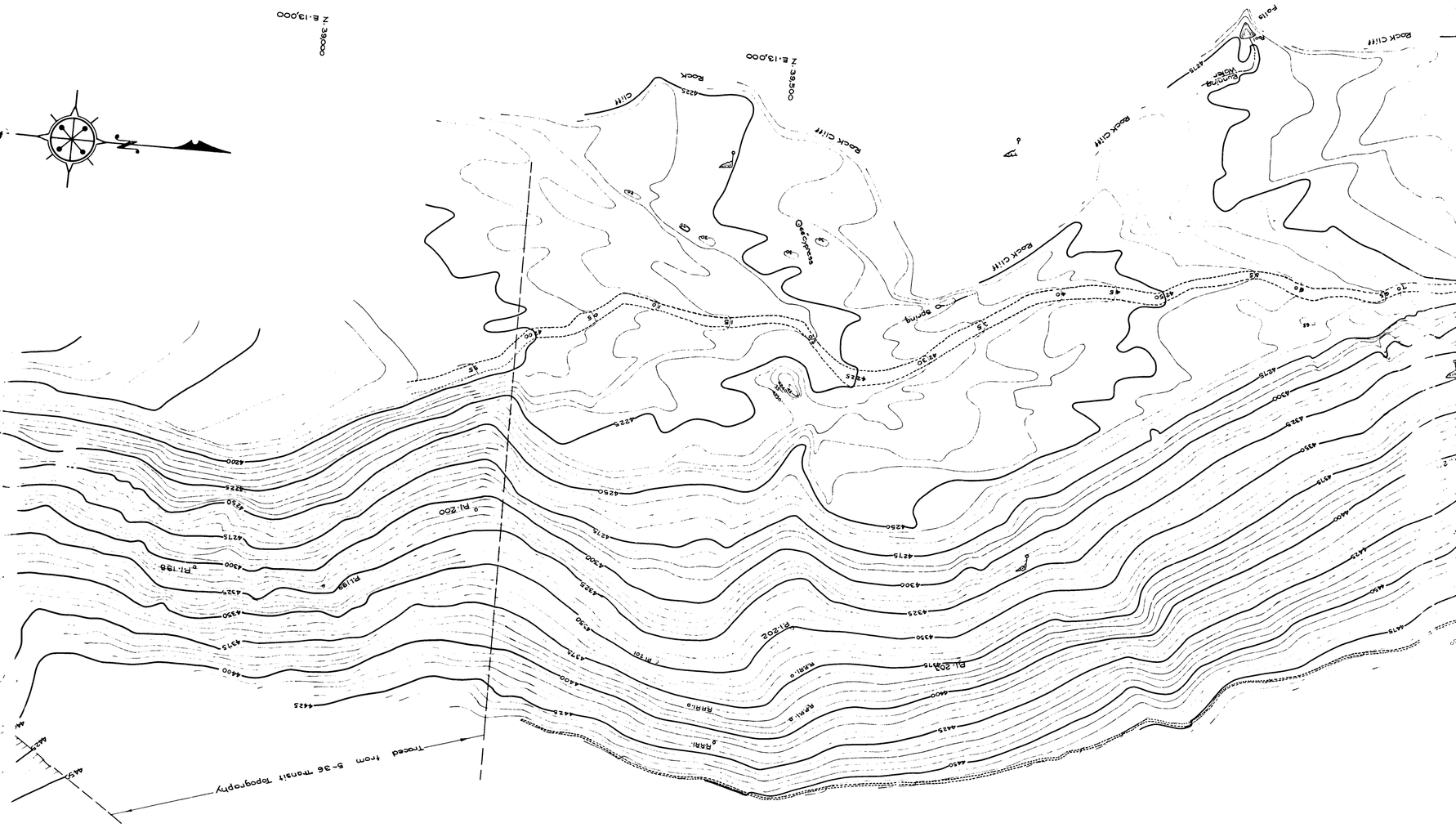

CSB 1368-4

A4 OF A7

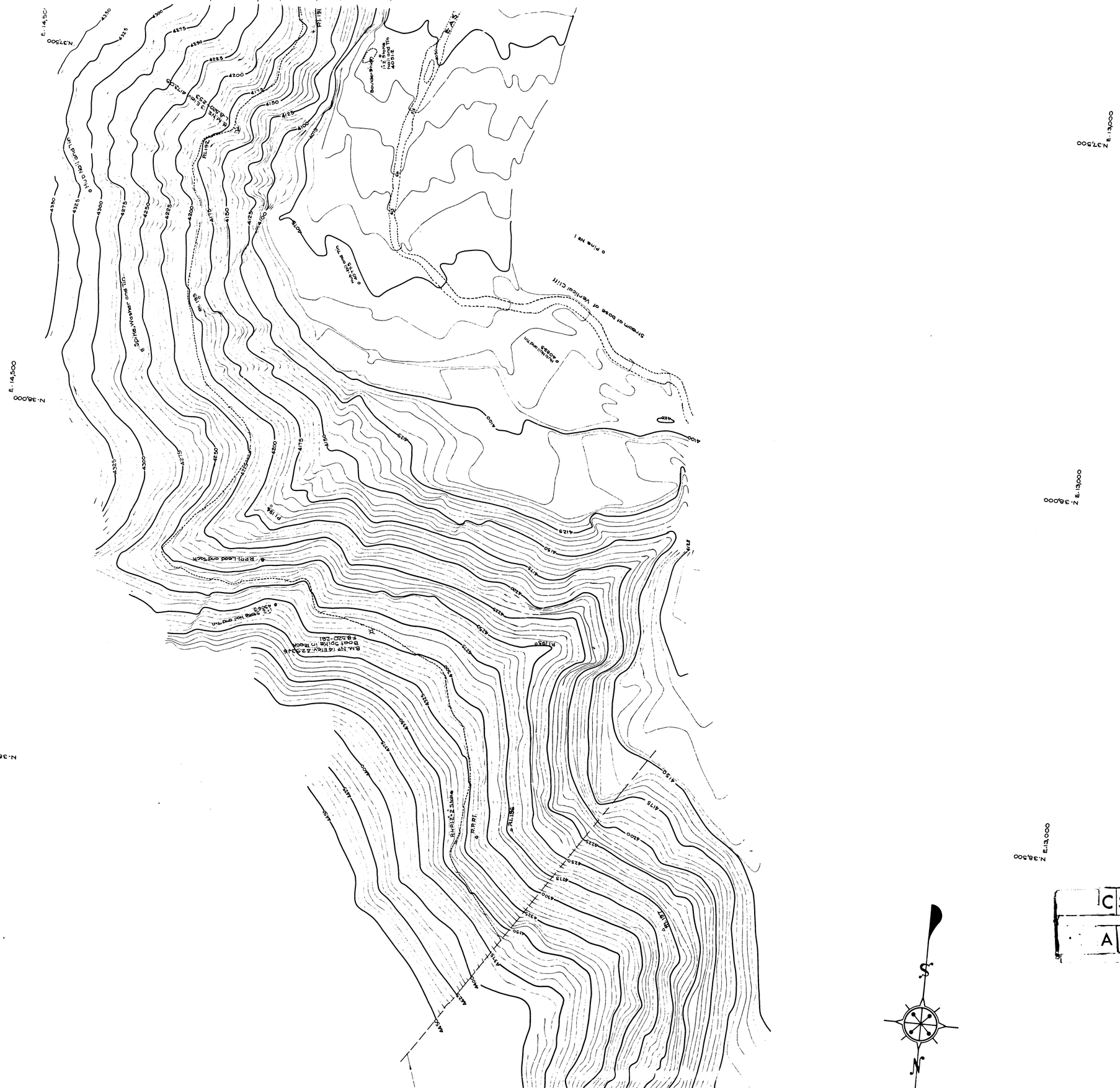

CSB 1368-4

A5 OF A7

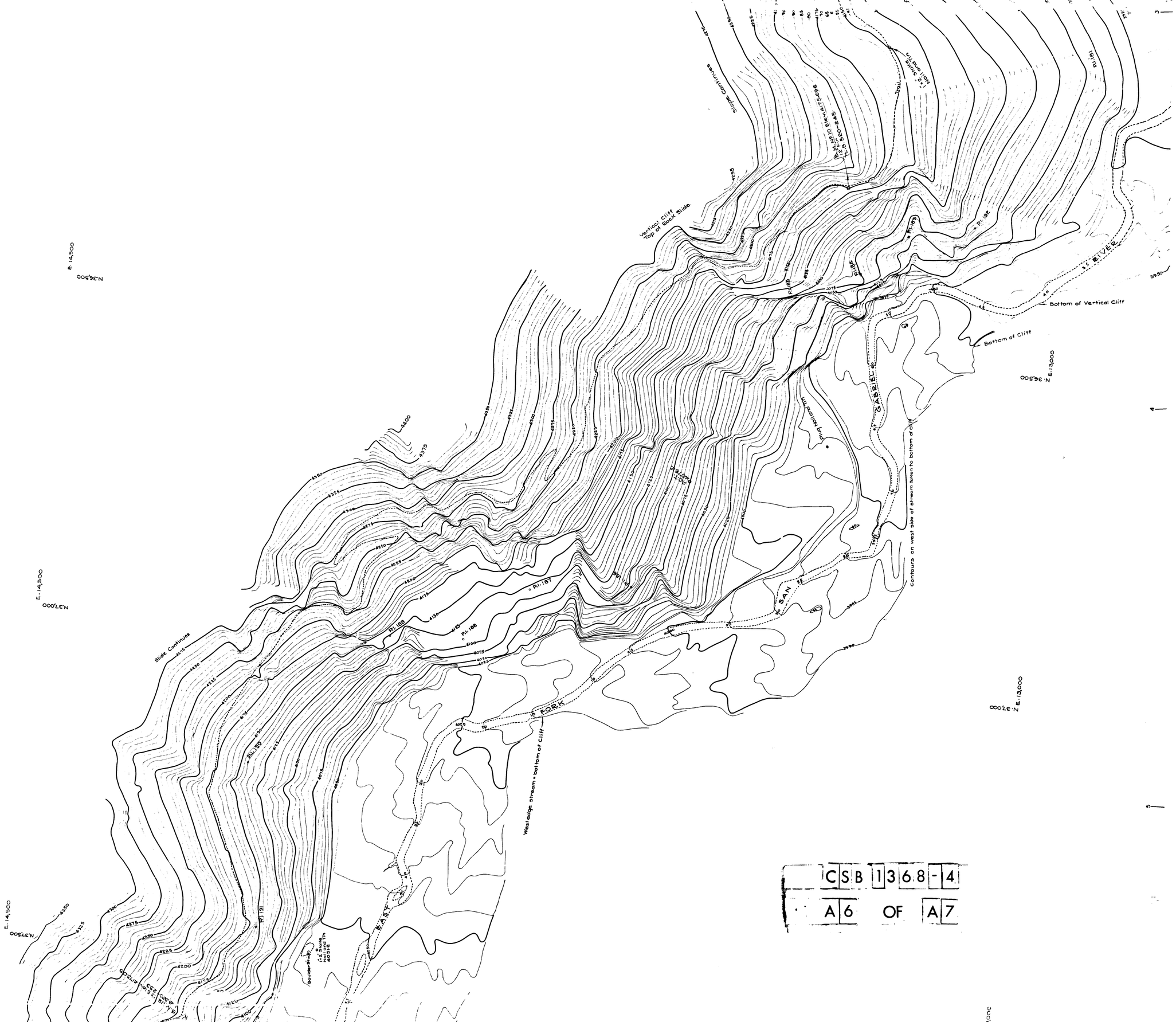

CSB 1368-4
A6 OF A7

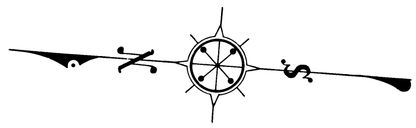

TOPOGRAPHIC MAP OF

CAMP BONITA-PRAIRIE FORK ROAD

FROM

0.6 MILE NORTHEASTERLY OF DEVIL'S CANYON

TO

VINCENT GULCH ROAD

COUNTY SURVEYORS MAP Nº B-1368

SHEET Nº 4 OF 4 SHEETS

SCALE - 1 INCH = 50 FT.

JOB NUMBER 7948

ALFRED JONES - COUNTY SURVEYOR

SURVEYED - APRIL, 1927 TO

SURVEYED UNDER INSTRUCTIONS OF THE BOARD OF SUPERVISORS PER ORDER DATED MAY 20, 1929

PLANE TABLE SURVEY SHEETS
G158 G159 G160 G161 G162 G163 G164

FIELD WORK BY.....F. GREENWOOD
.....T.M. WALSH
.....T.H. MONCURE

OFFICE WORK BY.....C. J. TERRY
.....H.L. MARTIN

CHECKED BY.....L.K. FREEMAN
J.H. SMITH
M.D. DARLING

FOR ALIGNMENT SEE C.S. B-1369 SHEET
FOR CROSS SECTIONS SEE C.S. B-1371 SHEETS TO
FOR PLAN AND PROFILE SEE C.S. B-1370 SHEET
FOR MASS DIAGRAM SEE C.S. B-1370 SHEET

DATUM - U.S.G.S.

CSB 1368-4

A7 OF A7