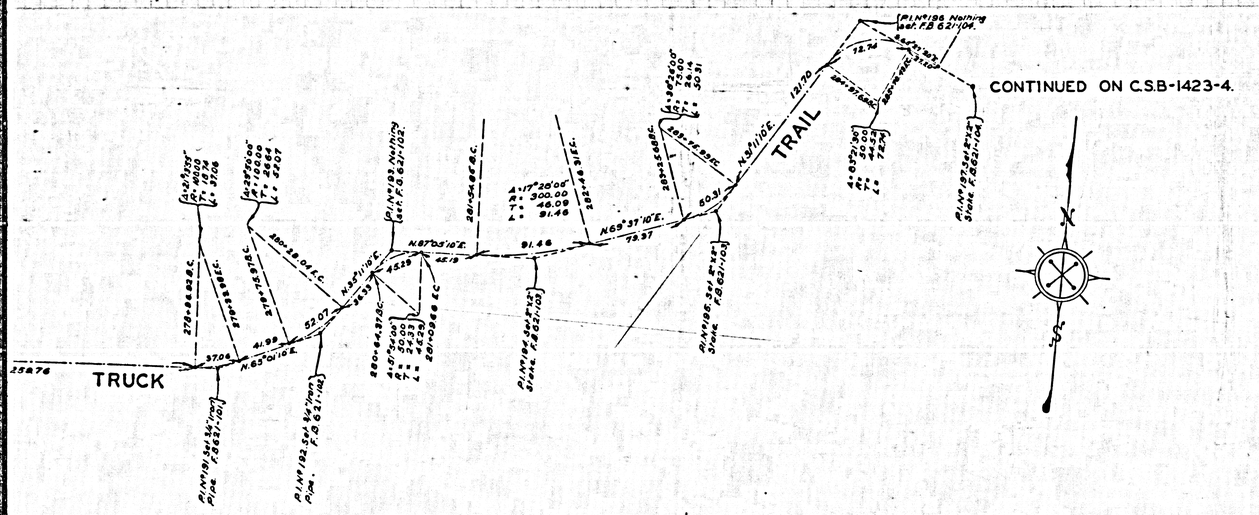

MAP AND PROFILE OF

SUNSET RIDGE FIRE TRUCK TRAIL

FROM

SAN DIMAS CANYON ROAD

TO

A POINT IN N.W.1/4 SECTION 15

T.1N.-R.8W. S.B.M.

COUNTY SURVEYORS MAP Nº B-1423

SHEET Nº 3 OF 4 SHEETS

SCALE:- HORIZONTAL 1 INCH = 50 FT.
VERTICAL.....1 INCH = FT.

JOB NUMBER 8116

ALFRED JONES - COUNTY SURVEYOR

INDEX 50

SURVEYED JAN. 1936 TO APRIL 1937.

SURVEYED UPON REQUEST OF COUNTY FORESTER AND FIRE WARDEN PER RULE 21, ORDINANCE 929, PER LETTER DATED NOVEMBER 18, 1935.

BEARINGS ARE BASED ON THE BEARING OF SOUTH BOUNDARY LINE SECTION 24, T.1 N. R.9 W. PER C.S.B-745-2.

F.B. 621 - 6-233

FIELD WORK BY... R.B. EMMOTT.
OFFICE WORK BY..... H.M. HALL.

CHECKED BY..... A.H. DREW.

CSB-1423-3
A1 OF A4

COUNTY SURVEYORS MAP Nº B-1423
SHEET Nº 3 OF 4 SHEETS

COUNTY SURVEYORS MAP No B-1423
SHEET No 3 OF 4 SHEETS

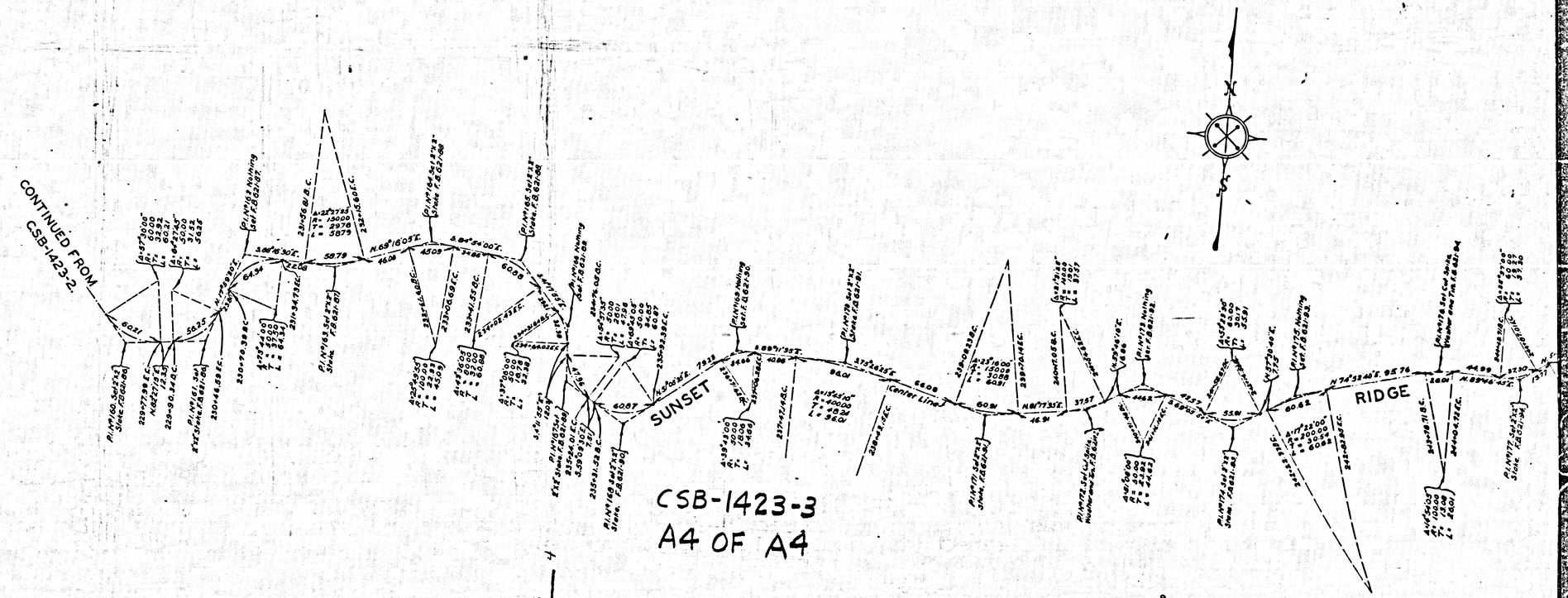

COUNTY SURVEYORS MAP No B-1423
SHEET No 3 OF 4 SHEETS

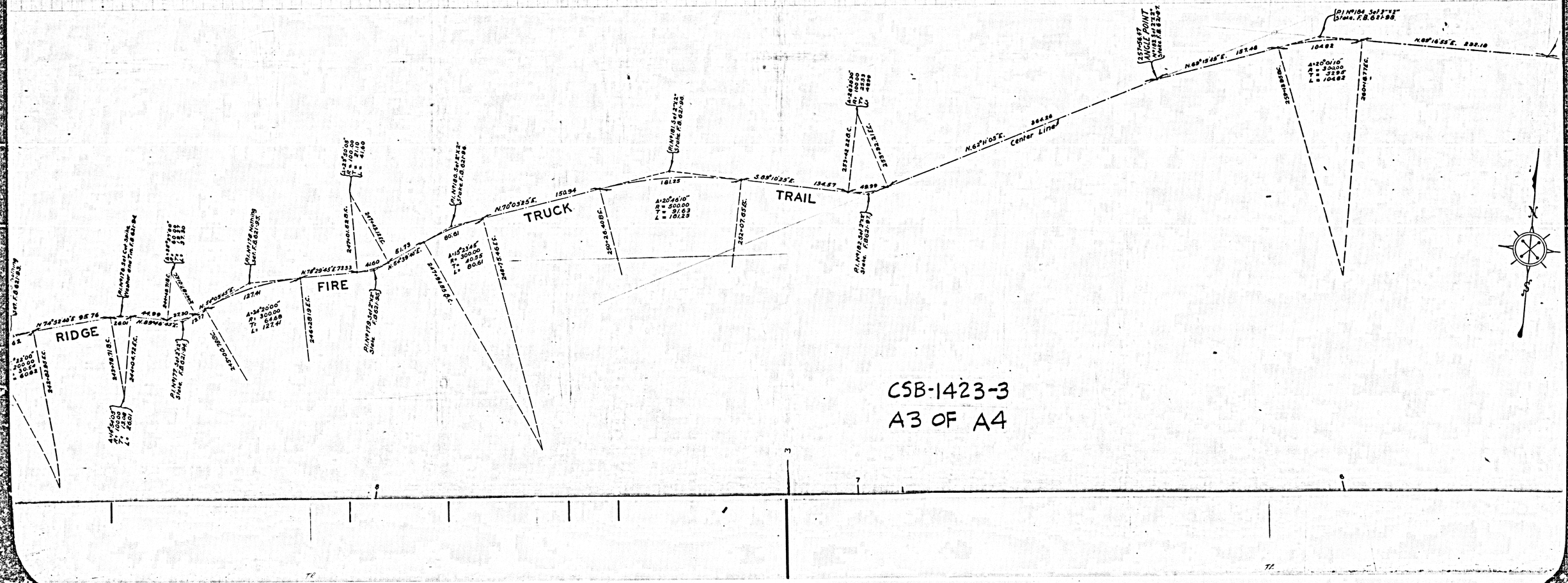

CSB-1423-3
A3 OF A4

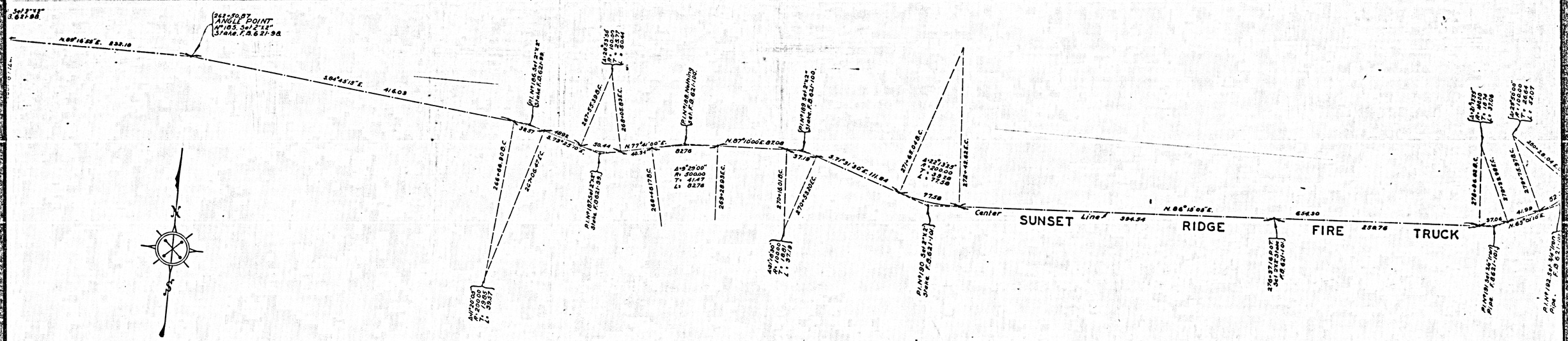

CSB-1423-3
A2 OF A4