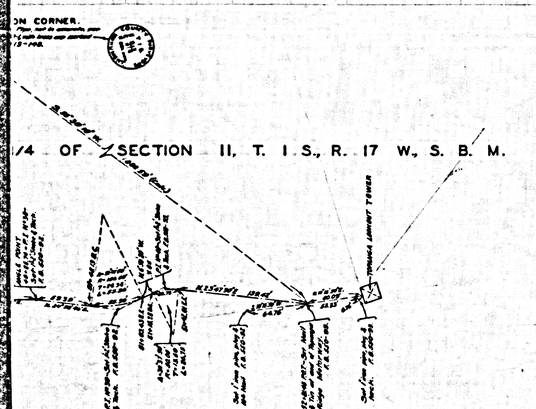

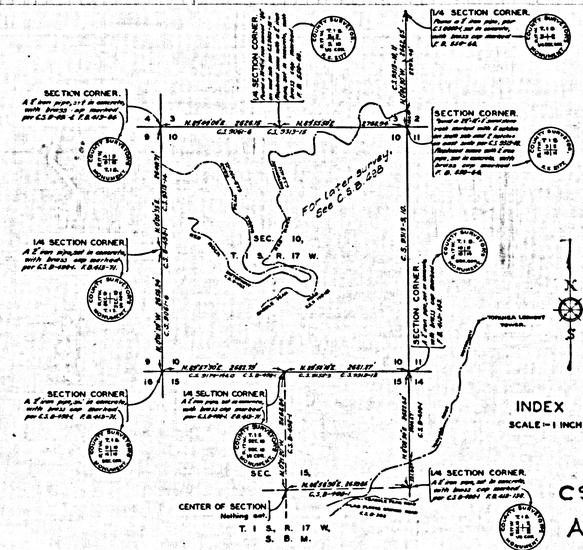

INDEX MAP.
SCALE = 1 INCH = 1000 FT.

CSB-1429
A1 OF A4

MAP AND PROFILE OF

TOPANGA RIDGE MOTORWAY

FROM INTERSECTION OF
LAS FLORES CANYON ROAD AND SADDLE PEAK ROAD
TO
TOPANGA LOOKOUT TOWER IN S.W. 1/4 OF SEC. 11, T. 1 S.R. 17 W., S.B.M.

COUNTY SURVEYORS MAP Nº B-1429.
SCALE — SEE PLAN AND PROFILE.

JOB NUMBER 8055.

ALFRED JONES — COUNTY SURVEYOR.
SURVEYED — JUNE, 1934 — MAY, 1935.

BEARINGS ARE BASED ON THE BEARING OF SADDLE PEAK ROAD PER C. S. B — 498-2.

F. B. 850 — 72 - 93. L. B. 772 - 120 - 153.

FIELD WORK BY .... T. J. STEVENSON.
.... L. S. HAMMOND.
OFFICE WORK BY..... J. D. PRICE.
CHECKED BY..... A. A. ROESER.

INDEX 59

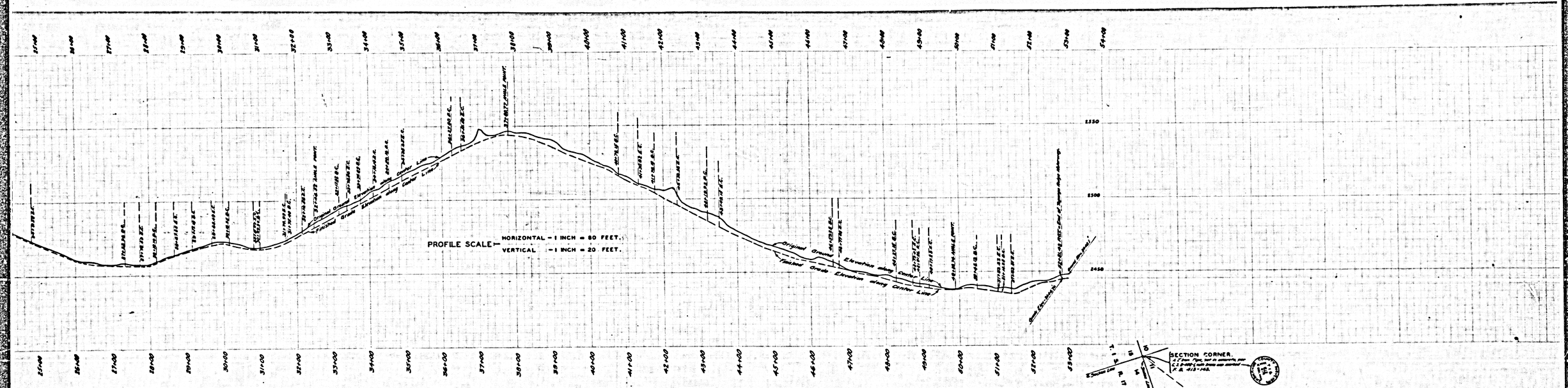

TION 14, T. 1 S., R. 17 W., S. B. M.

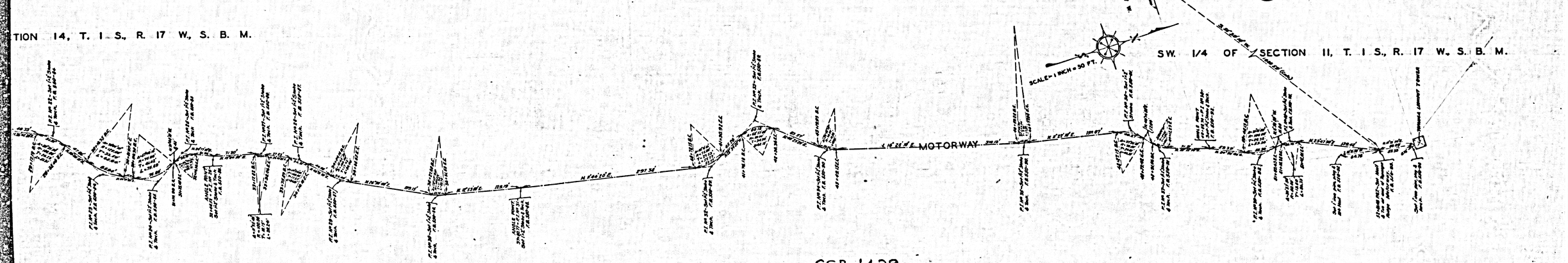

CSB-1429
A2 OF A4

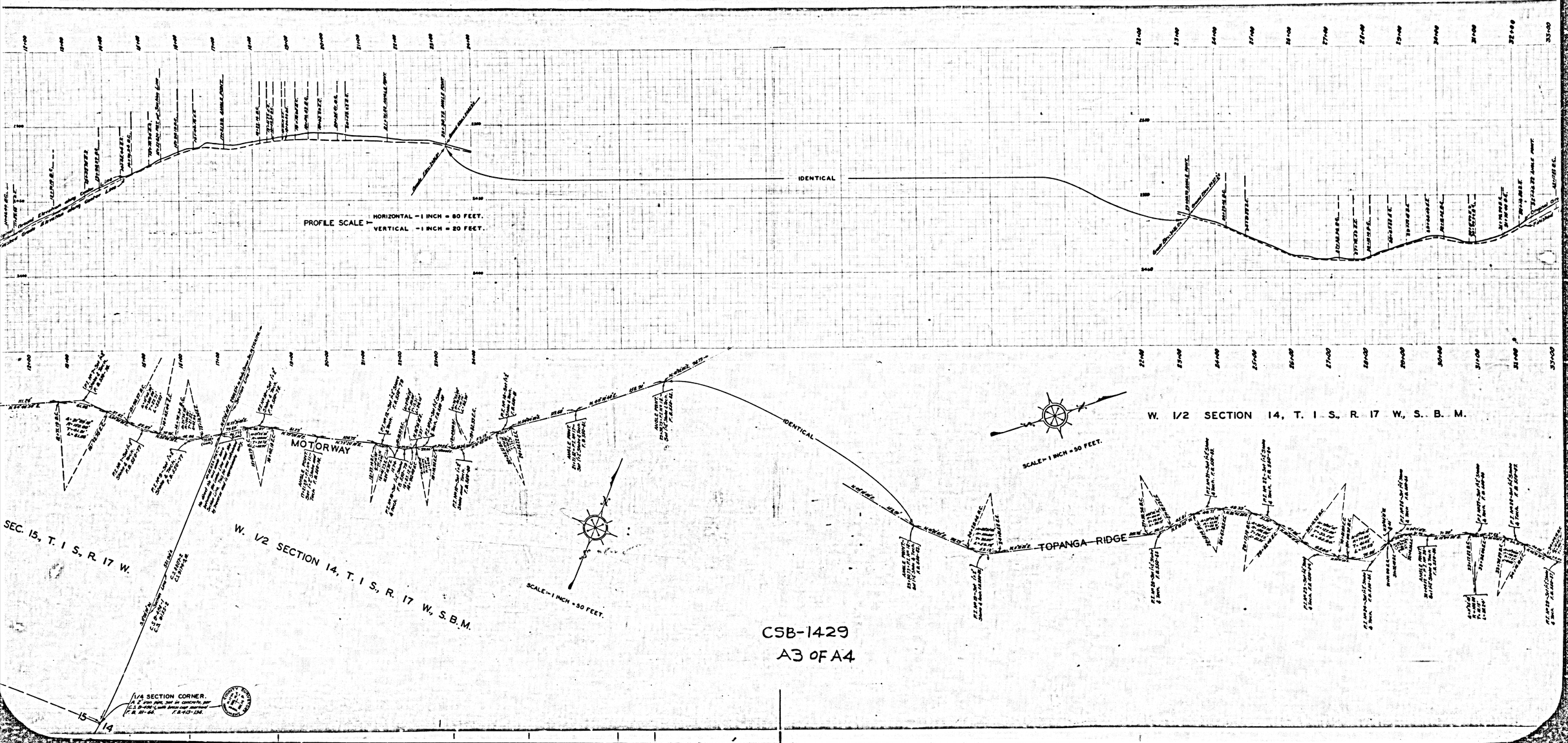

CSB-1429
A3 OF A4

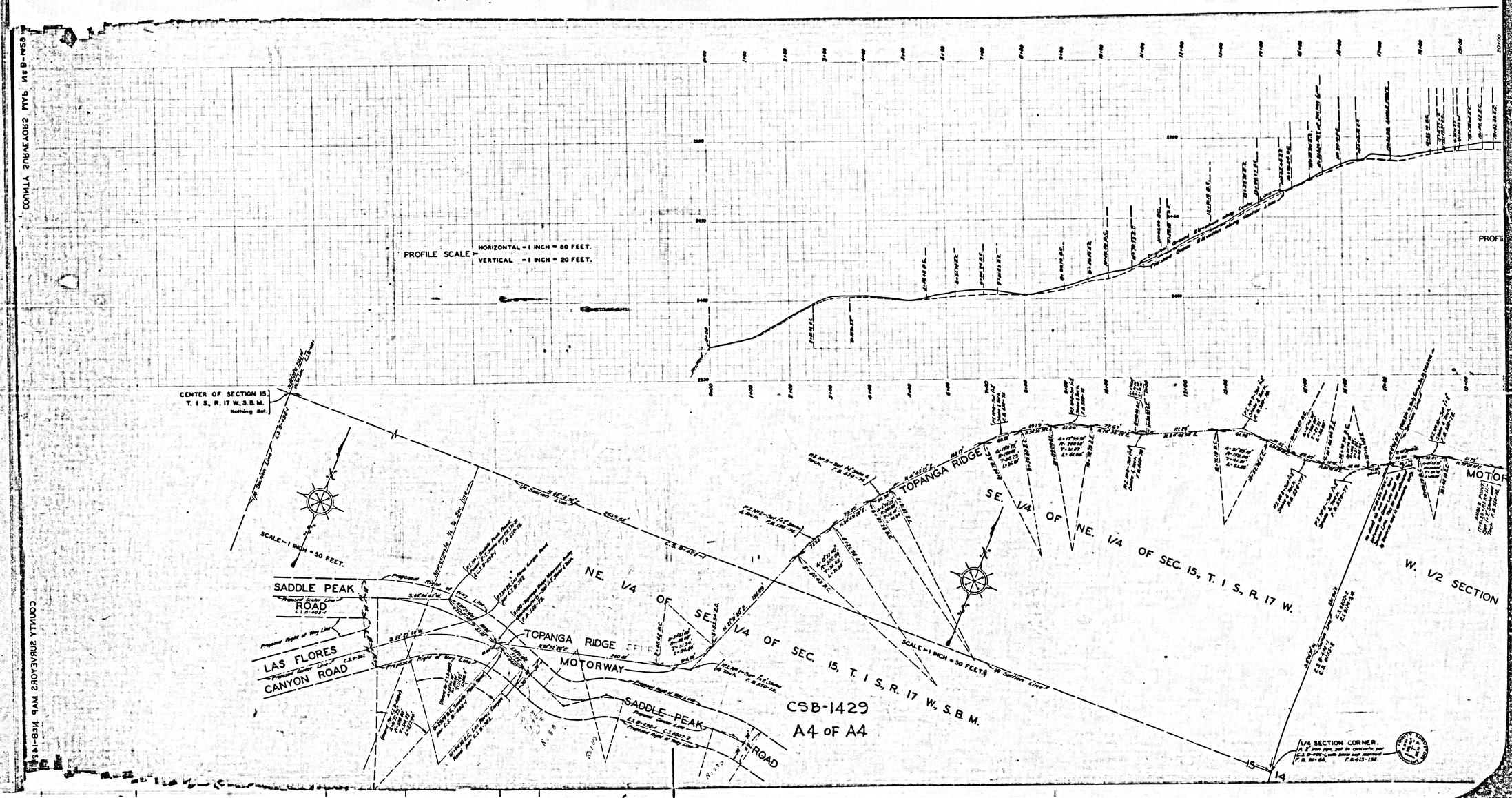

PROFILE SCALE
HORIZONTAL = 1 INCH = 80 FEET.
VERTICAL = 1 INCH = 20 FEET.
CENTER OF SECTION 15, T. 1 S., R. 17 W., S.B.M.
Nothing Set.
SCALE - 1 INCH = 50 FEET.
SADDLE PEAK ROAD
LAS FLORES CANYON ROAD
TOPANGA RIDGE
MOTORWAY
NE. 1/4 OF SE. 1/4 OF SEC. 15, T. 1 S., R. 17 W., S.B.M.
SE. 1/4 OF NE. 1/4 OF SEC. 15, T. 1 S., R. 17 W.
W. 1/2 SECTION
CSB-1429
A4 OF A4
1/4 SECTION CORNER.
15
14