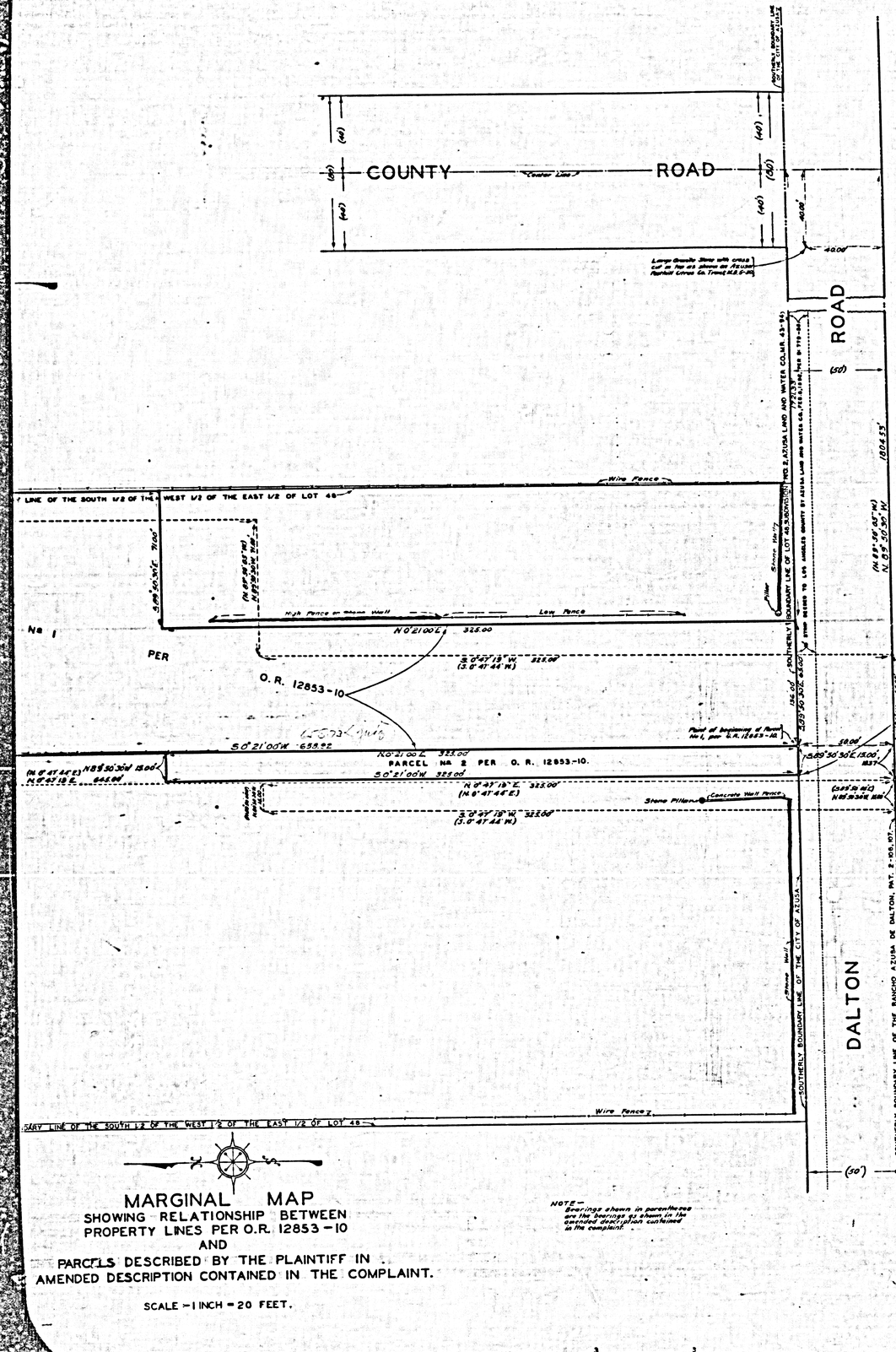


MARGINAL MAP
SHOWING LOCATION OF IMPROVEMENTS IN
PARCEL Nº 2, O.R. 12853 - 10.
SCALE - 1 INCH = 20 FEET.

IMPROVEMENTS LOCATED JAN. 17, 1938.

NOTE - THIS MARGINAL MAP WAS ADDED TO THE TRACING JAN. 18, 1939

IDENTICAL

MARGINAL MAP
SHOWING RELATIONSHIP BETWEEN
PROPERTY LINES PER O.R. 12853 - 10
AND
PARCELS DESCRIBED BY THE PLAINTIFF IN
AMENDED DESCRIPTION CONTAINED IN THE COMPLAINT.

SCALE - 1 INCH = 20 FEET.

NOTE - Bearings shown in parentheses are the bearings as shown in the amended description contained in the complaint.

MAP OF
PORTION OF LOT 48 SUBDIVISION Nº 2 AZUSA LAND AND WATER CO. M.R. 43-94

COMPILED FROM MAPS AND SURVEYS BY THE COUNTY SURVEYOR FOR DEFENDANTS EXHIBIT IN THE CASE OF McNAB Vs COOPER - LOS ANGELES COUNTY ET AL. SUPERIOR COURT CASE Nº 426903

COUNTY SURVEYORS MAP Nº B-1446
SCALES AS SHOWN

JOB NUMBER 8230

ALFRED JONES - COUNTY SURVEYOR
SURVEYED - JULY 1938

SURVEYED UPON REQUEST OF LOS ANGELES COUNTY COUNSEL PER RULE 21, ORD. 929 PER LETTER DATED JULY 12, 1938.
BEARINGS ARE BASED ON THE BEARING OF NORTHERLY LINE LOT 29 M.R. 43-94 AS SHOWN ON C.S. B-481-1.

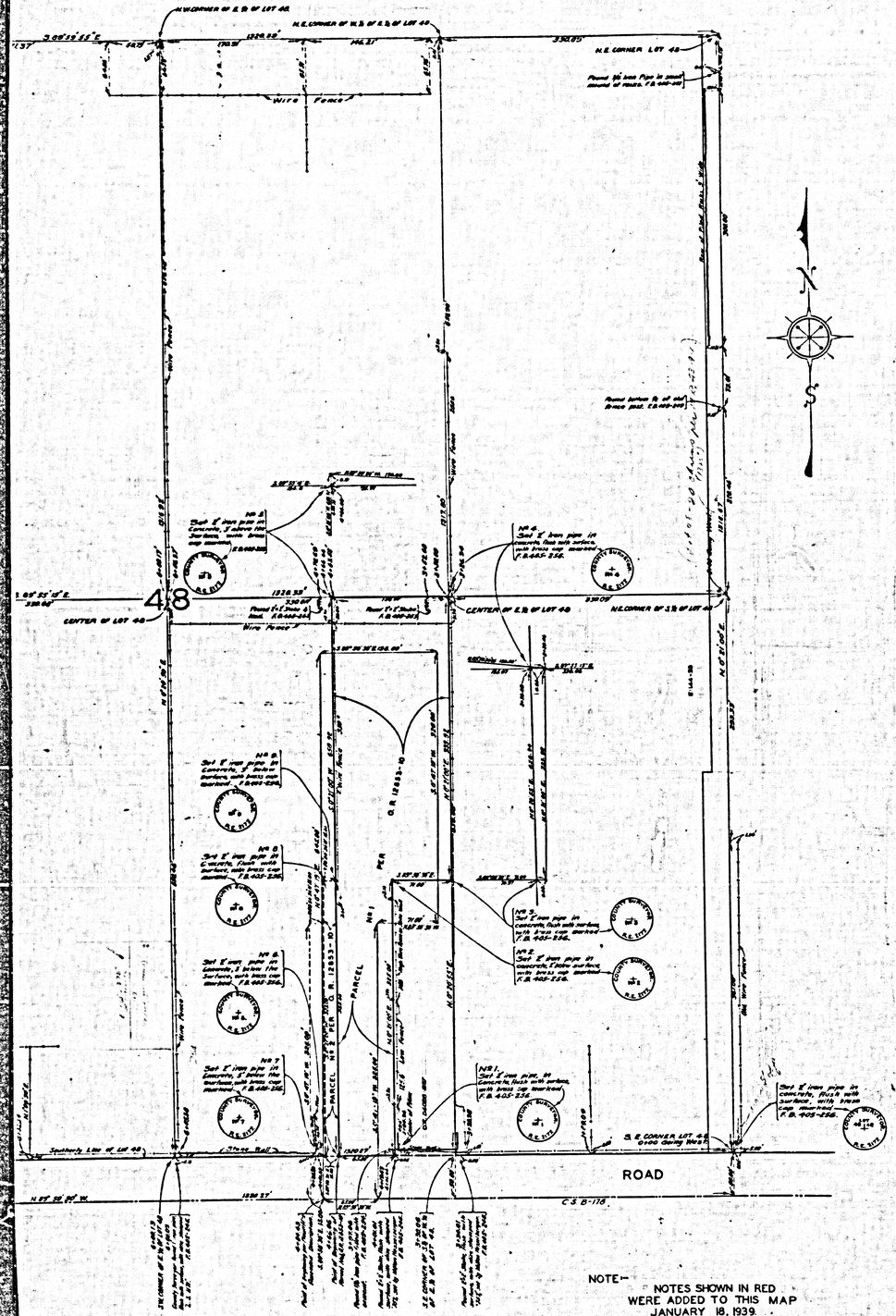
F.B. 403-241-254

FIELD WORK BY... A.N. HELLSTROM.
OFFICE WORK BY... J.D. PRICE.
INDEX 47 CHECKED BY..... D.M. FINLEY.

Superior Court Case No. 426903.
Suit to establish boundary lines.
Filed Apr. 8, 1938
Eulalia Mac Nab, Plaintiff
Vs
Edwin W. Cooper, et al, Defendants
Amended judgment establishing boundary lines, rendered Jan 27, 1939.
Note:- Calls to monuments were injected into amended judgment to rectify certain discrepancies between cited bearings, distances and calls contained in original judgment of Jan. 6, 1939. It is therefore presumed that calls to monuments and subdivisional lines should govern over bearings and distances.
E 29-67, Judg. Bk. 1019-275

This information was added to this map March 13, 1939.

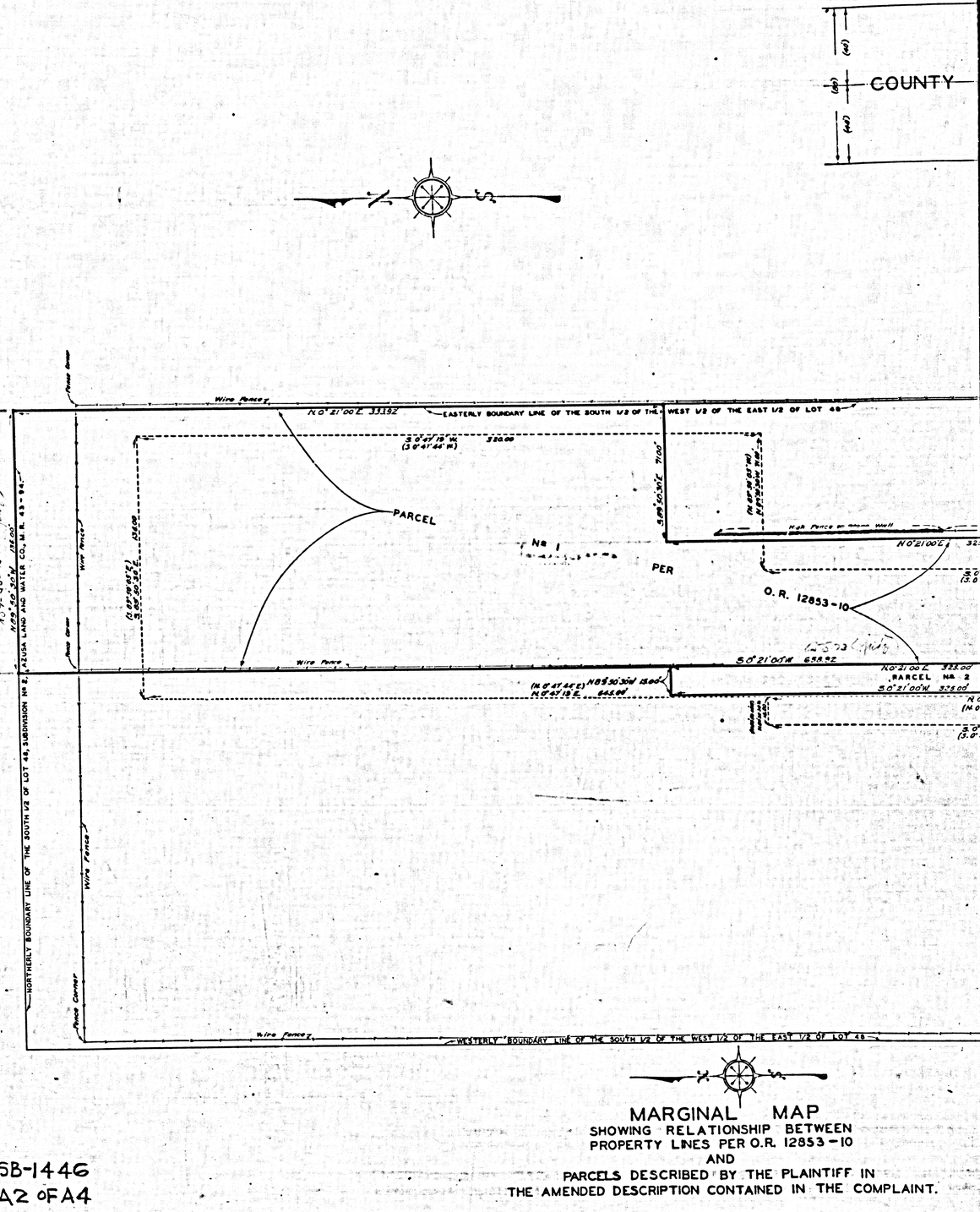
CSB-1446
A1 of A4



NOTE— NOTES SHOWN IN RED WERE ADDED TO THIS MAP JANUARY 18, 1939.

MARGINAL MAP OF LOT 48.

SCALE :- 1 INCH = 50 FEET.



MARGINAL MAP
SHOWING RELATIONSHIP BETWEEN PROPERTY LINES PER O.R. 12853-10 AND PARCELS DESCRIBED BY THE PLAINTIFF IN THE AMENDED DESCRIPTION CONTAINED IN THE COMPLAINT.

SCALE :- 1 INCH = 20 FEET.

CSB-1446
A2 OF A4

51

FIRST ST.

ORANGE GROVE

ORANGE GROVE

50

2.

CO.

WATER

SION

AND

AND

M.R. 43-94.

ROAD

SCALE = 1 INCH = 100 FEET.

49

COUNTY

AZUSA FOOTHILL CITRUS CO. TRACT.

M.B. 5-20

LOT 8

LOT 9

LOT 48

DALTON

SOUTHERLY BOUNDARY LINE OF THE CITY OF AZUSA

SOUTHERLY BOUNDARY LINE OF THE RANCHO AZUSA DE DALTON, PAT. 2-108, 107

C.S.B-178

E-110-451

ROAD

48

Wire Fence

CENTER OF W.½ OF LOT 48

CSB-1446

A3 OF A4

MARGINAL MAP OF LOT 48.

SCALE 1 INCH = 50 FEET.

U6

51

FIRST ST.

McKINLEY ST.

PARAMOUNT ST.

ROOSEVELT ST.

8507 AVENUE

PIEDMONT TRACT

№ M. B. 102 – 78-80.

ORANGE GROVE

№ 2. WATER SUBDIVISION AND LAND M R 43-94.

AZUSA

DALTON ROAD

SOUTHERLY BOUNDARY LINE OF THE CITY OF AZUSA

SOUTHERLY BOUNDARY LINE OF THE RANCHO AZUSA DE DALTON, PAT. 2-106, 107 C.S. B-118

SOUTHERLY BOUNDARY LINE C.S. B-118

29

47

50

28

48

4

FOR TOPOGRAPHY AND MORE DETAILS OF LOT 48 SEE MARGINAL MAPS TO THE RIGHT.

SCALE :- 1 INCH = 100 FEET.

FRACTIONAL SECTION 4

T. 1 S. – R.10 W.

FRACTIONAL SECTION 3

T. 1 S. – R.10 W.

CSB-1446

A4 OF A4