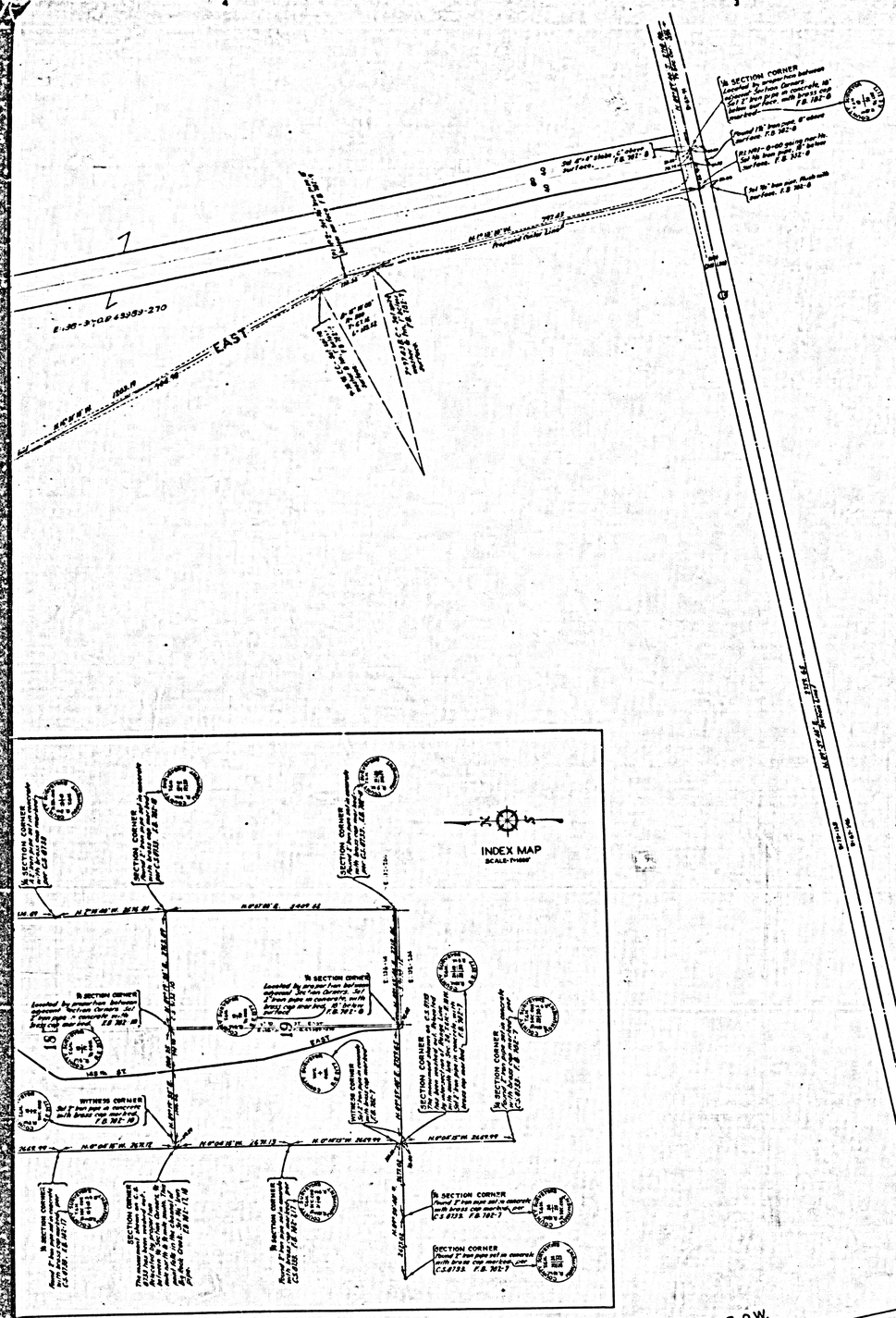

MAP OF
145TH. ST. EAST & 150TH. ST. EAST
FROM
AVENUE Q
TO
AVENUE N

COUNTY SURVEYORS MAP Nº B-1461.
SCALE - 1 INCH = 100 FT.

JOB NUMBER 8256

INDEX 66

ALFRED JONES - COUNTY SURVEYOR
SURVEYED - NOV. & DEC. 1938

SURVEYED UPON REQUEST OF ROAD DEPT.
PER RULE 21, ORD. 829.
BEARINGS ARE BASED ON THE BEARING OF
SECTION LINES AS SHOWN ON C.S. 8733.

F.B. 782 - 5 - 28.

FIELD WORK BY. . . E.A. ROSECRANS.
OFFICE WORK BY. . . . F.A. WOOD.
CHECKED BY. . . . . K.R. McPHERSON.

CSB-1461
A1 OF A5

COPIES MAY BE OBTAINED FROM THE COUNTY SURVEYOR

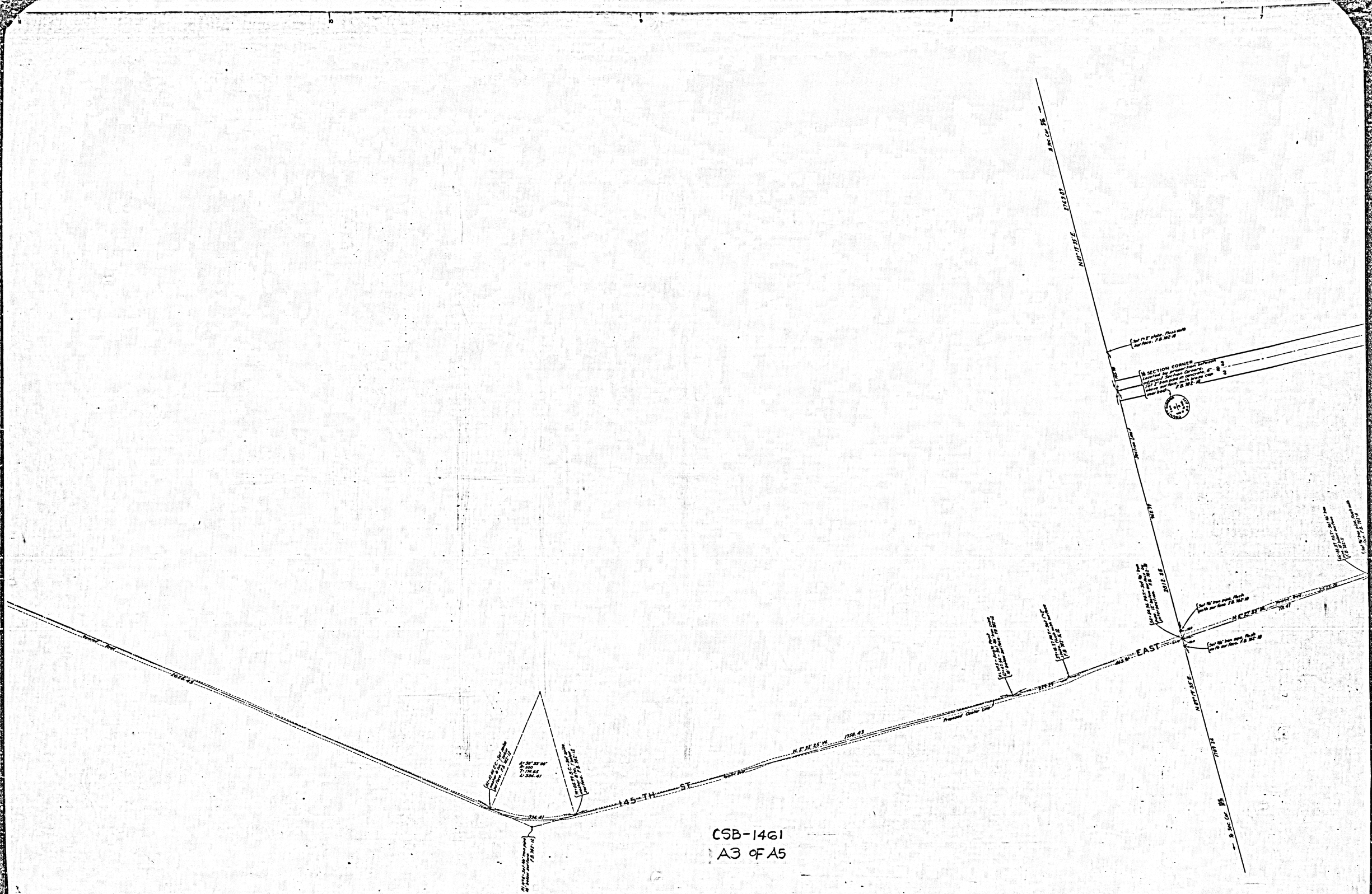
145-TH ST
EAST
NORTH-SOUTH
SECTION CORNER
N 89°58'55" E 1158.49
N 89°58'55" E 1158.49
N 89°58'55" E 1158.49

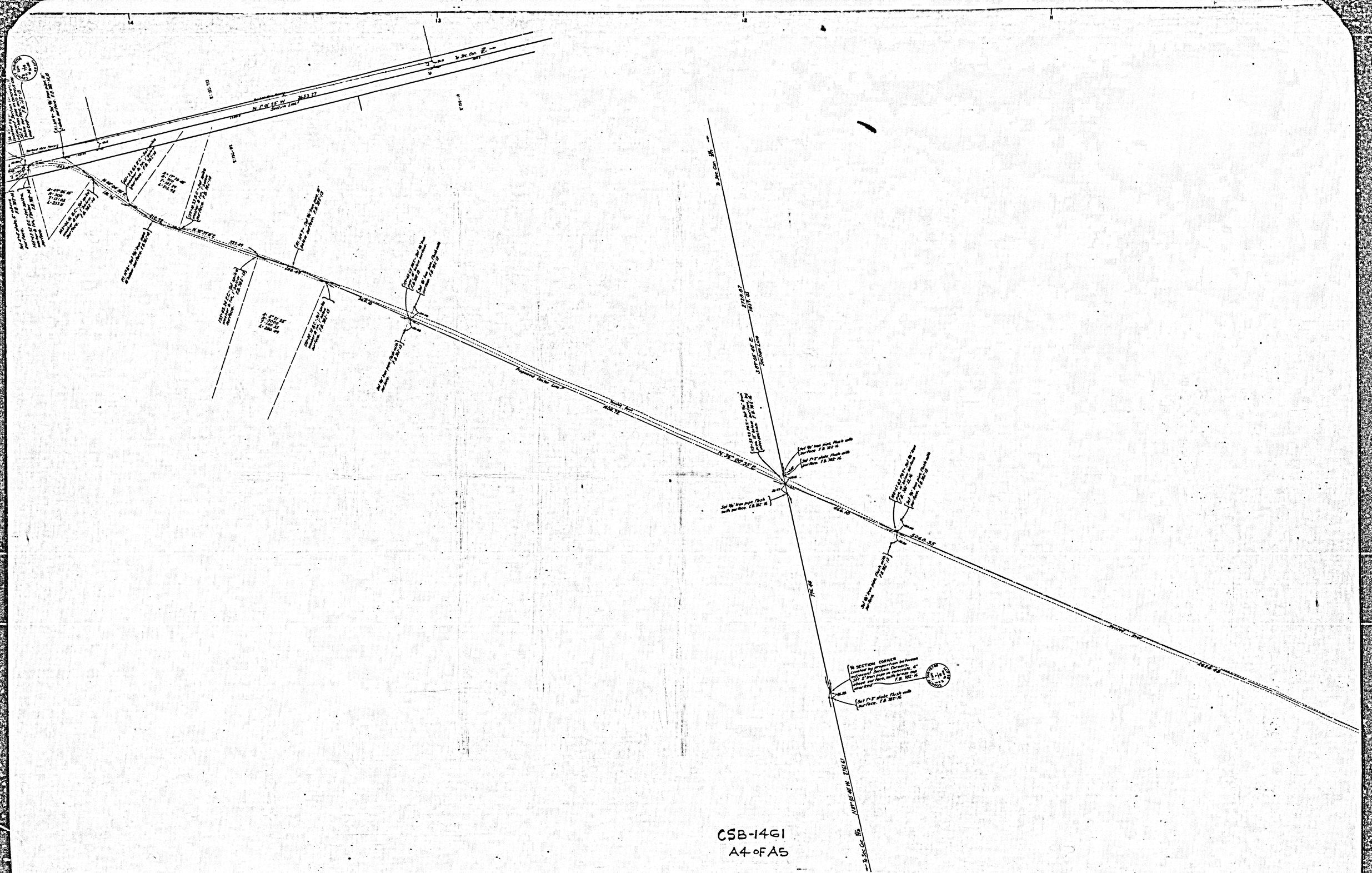
N 79° 00' 55" E
Proposed Base Line
Found Nail
Found Nail
Set 5/8" Iron Pipe with Cap Mark "T.B. 382-K"
Set P.K. Nail in Pavement

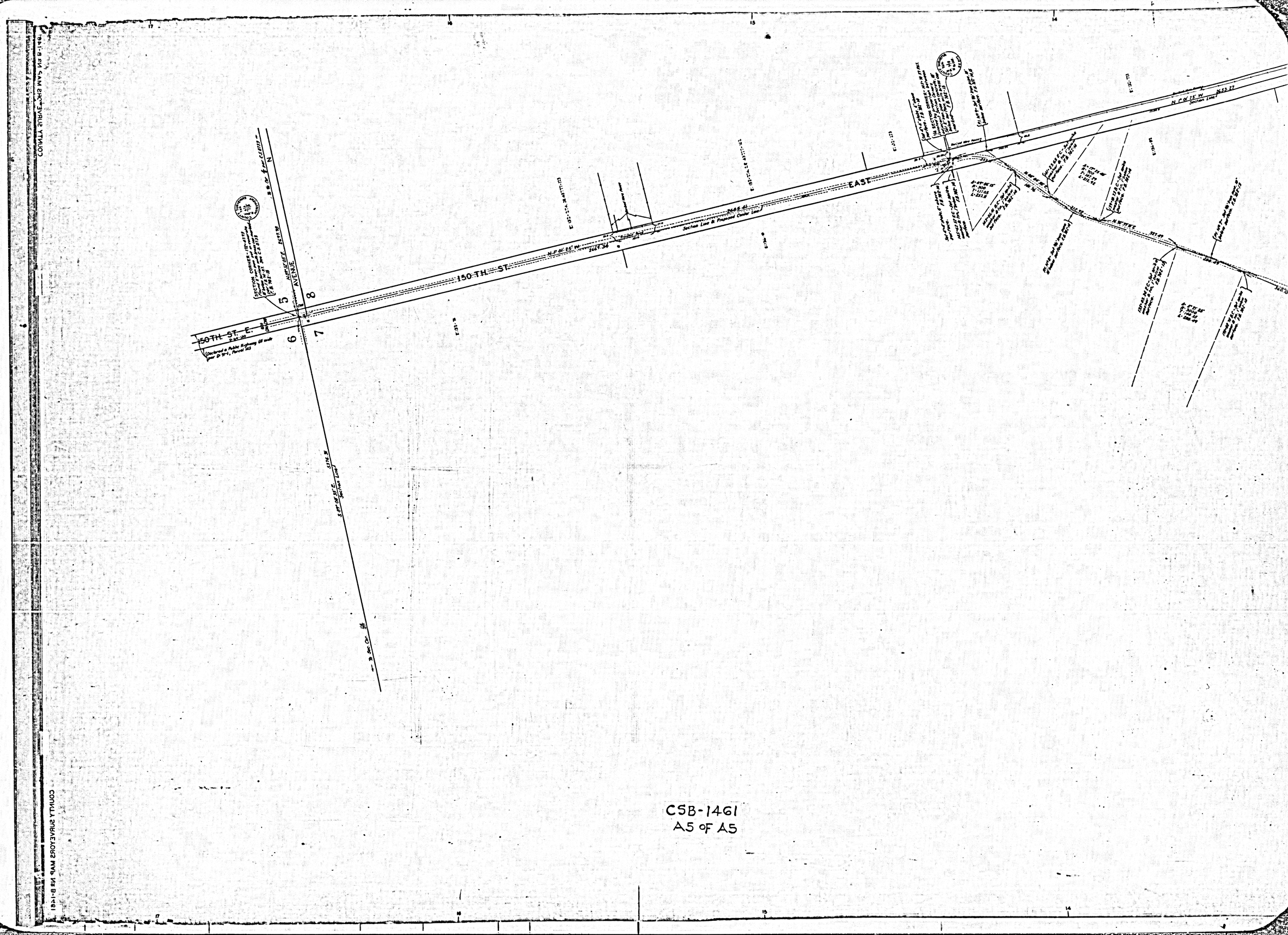

CSB-1461
A5 OF A5

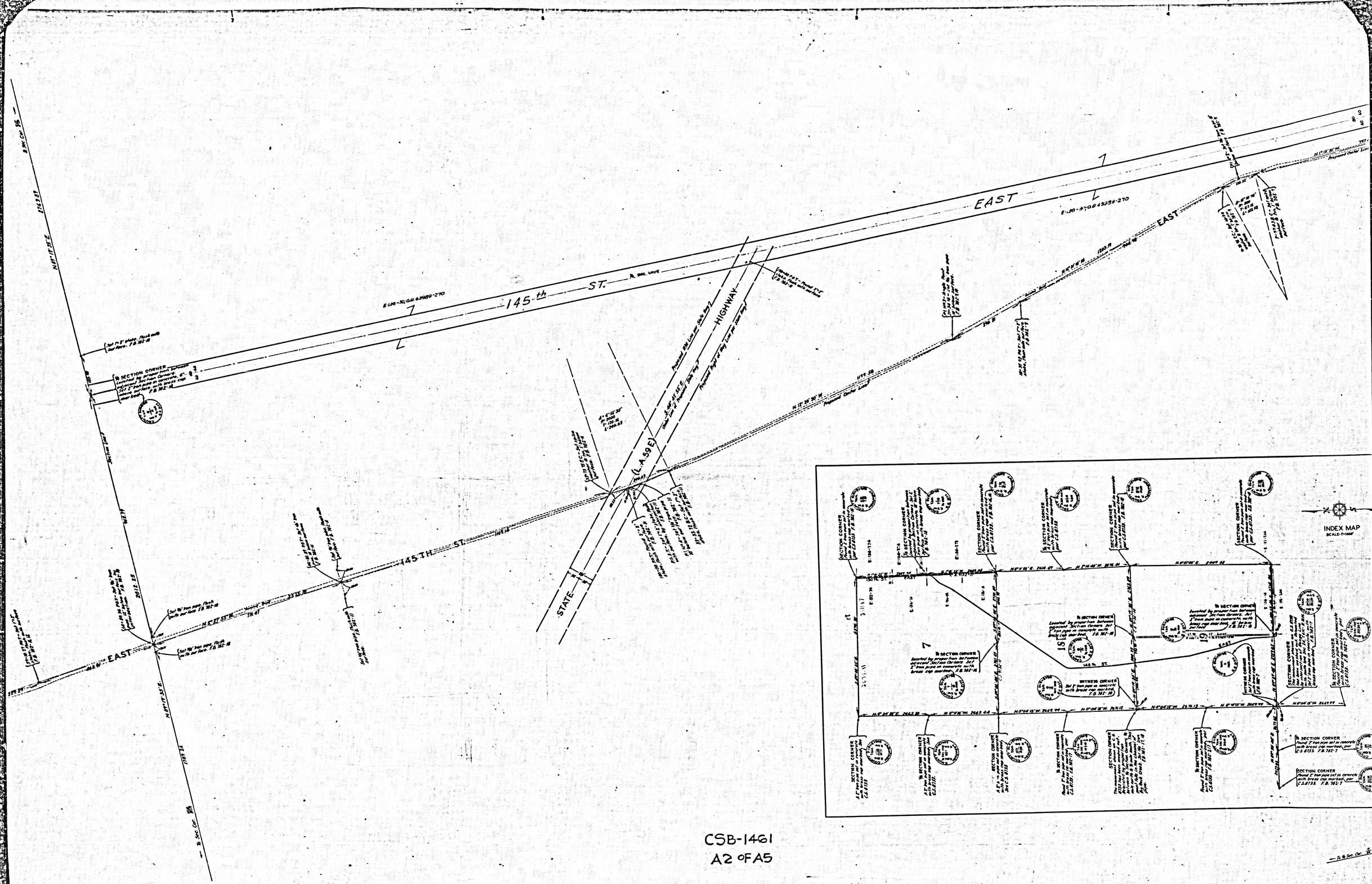

CSB-1461
A2 OF A5