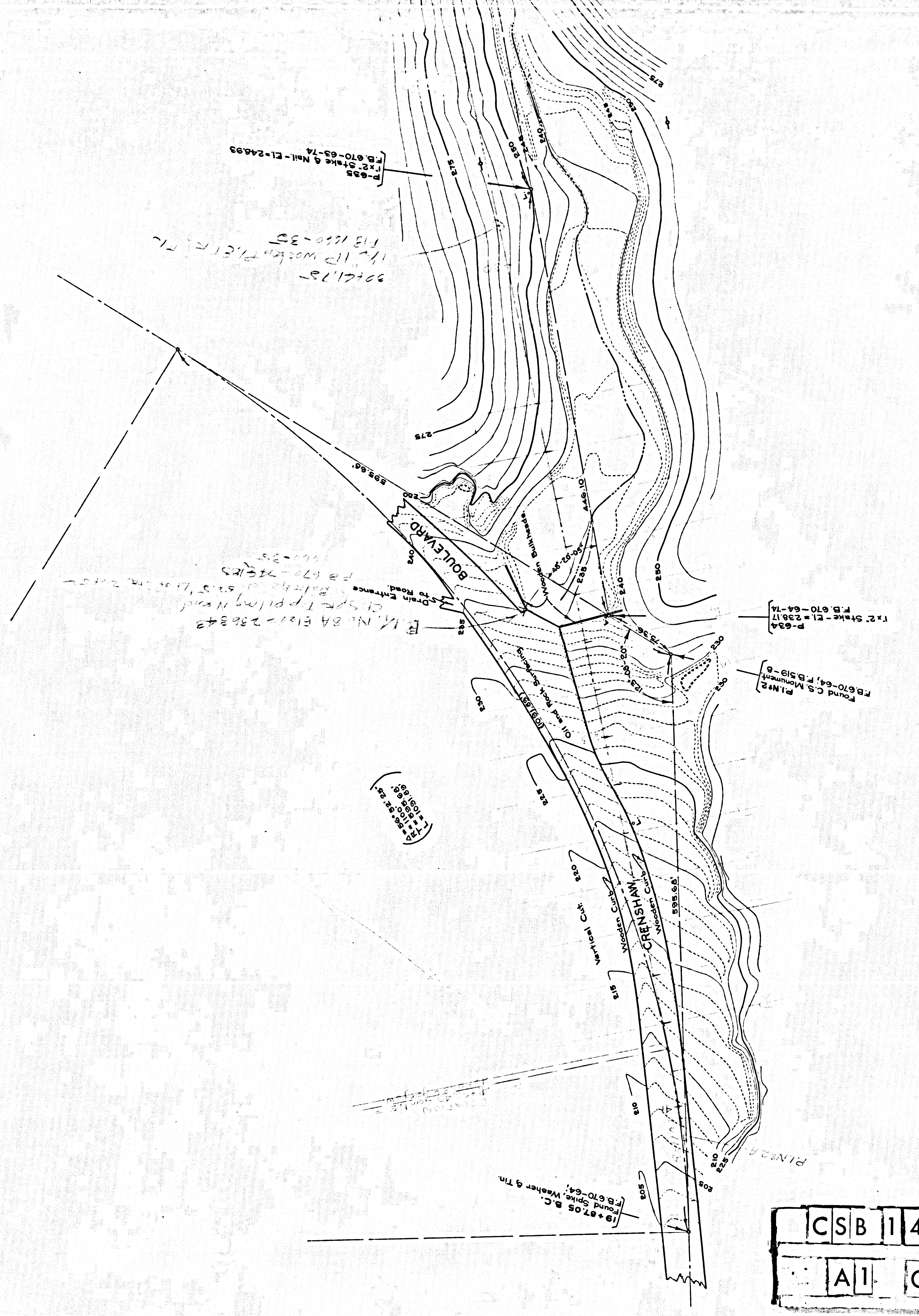
CRENSHAW
BOULEVARD
Wooden Curb
Vertical Cut
P-635 1"x2" Stake & Nail - El=246.93 F.B. 670-63-74
P-634 1"x2" Stake - El=238.17 F.B. 670-64-74
Found C.S. Monument P.I.No.2 F.B.670-64, F.B.319-8
19+87.05 B.C. Found Spike Washer & Tin F.B.670-64
Drain Entrance to Road
Oil and Rock Surfacing
Wooden Bulkheads
275
250
230
225
220
215
210
205

CSB 1478-1

A1 OF A6

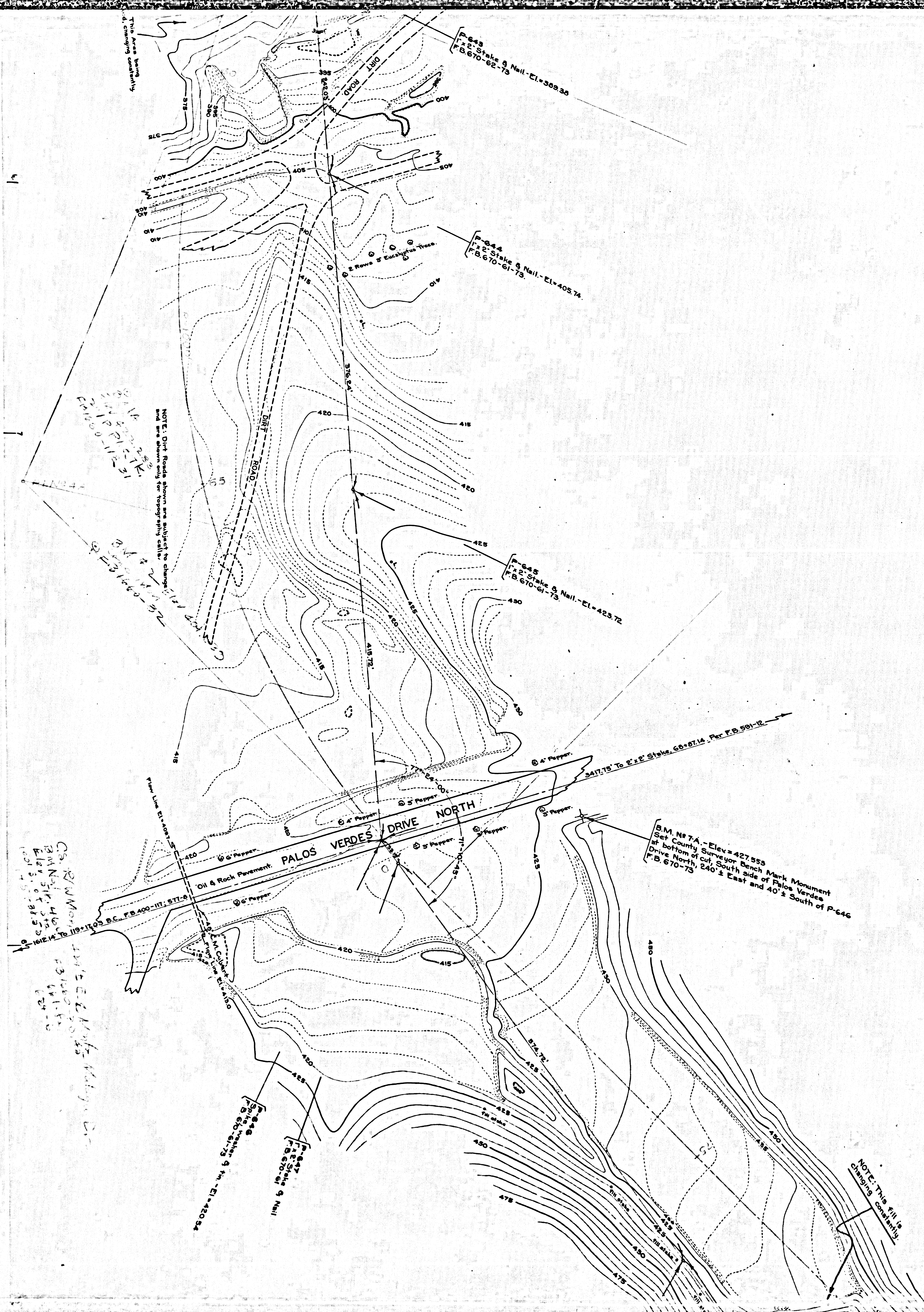
This Area being changing constantly
P-643
1"x 2" Stake & Nail.-El.=389.38
F.B.670-62-73
DIRT ROAD
P-644
1"x 2" Stake & Nail.-El.=405.74.
F.B.670-61-73.
5" Eucalyptus Trees.
NOTE: Dirt Roads shown are subject to change and are shown only for topography calls.
DIRT ROAD
P-645
1"x 2" Stake & Nail.-El.=423.72
F.B.670-61-73.
419.72'
376.64'
3417.75' To 2"x 2" Stake, 68+87.14, Per F.B.591-12
4" Pepper.
3" Pepper.
6" Pepper.
77°-24'-00"
71°-10'-45"
PALOS VERDES DRIVE NORTH
Oil & Rock Pavement.
Flow Line El.=408.7
1612.14' To 119+17.03 B.C., F.B.400-117; 577-8
C.M. Culvert
Flow Line El.=413.0
B.M. Nº 7-A.-Elev.=427.553
Set County Surveyor Bench Mark Monument at bottom of cut, South side of Palos Verdes Drive North, 240'± East and 40'± South of P-646
F.B. 670-73
574.72'
P-646
Spike, Washer & tin.-El.=420.54
F.B. 670-61-73
P-647
1"x 2" Stake & Nail
F.B.670-61
NOTE: This fill is changing constantly.
375
395
400
405
410
415
418
420
425
430
450
475
480

CSB 1478-1
A4 OF A6


P-655
1"x 2" Stake & Nail-El.=50
F.B. 670-60-72.
P-656
1"x 2" Stake & Nail-El.=525.48
F.B. 670-59-72
P-654
1"x 2" Stake & Nail-El.=470.63
F.B. 670-60-72
P-653
1"x 2" Stake & Nail-El.=472.67
F.B. 670-60-72
P-652
1"x 2" Stake & Nail-El.=447.44
F.B. 670-60-72.
P-651
1"x 2" Stake & Nail-El.=454.44
F.B. 670-60-72.
P-650
1"x 2" Stake & Nail-El.=448.64
F.B. 670-60-72.
P-649
1"x 2" Stake & Nail-El.=427.54
F.B. 670-60-72.
P-648
1"x 2" Stake & Nail.-El.=420.24
F.B. 670-61-72.
647
2" Stake & Nail
670-61
& tin.-El.=420.54
153.17'
124°46'28"
125.09'
330.27'
220.01'
107°02'
205.98'
fill stake
P.I. Nº 5A
224.37'
NOTE: This fill is
changing constantly.
405
425
450
475
485
500
525
550
G.

CSB 1478-1

A5 OF A6

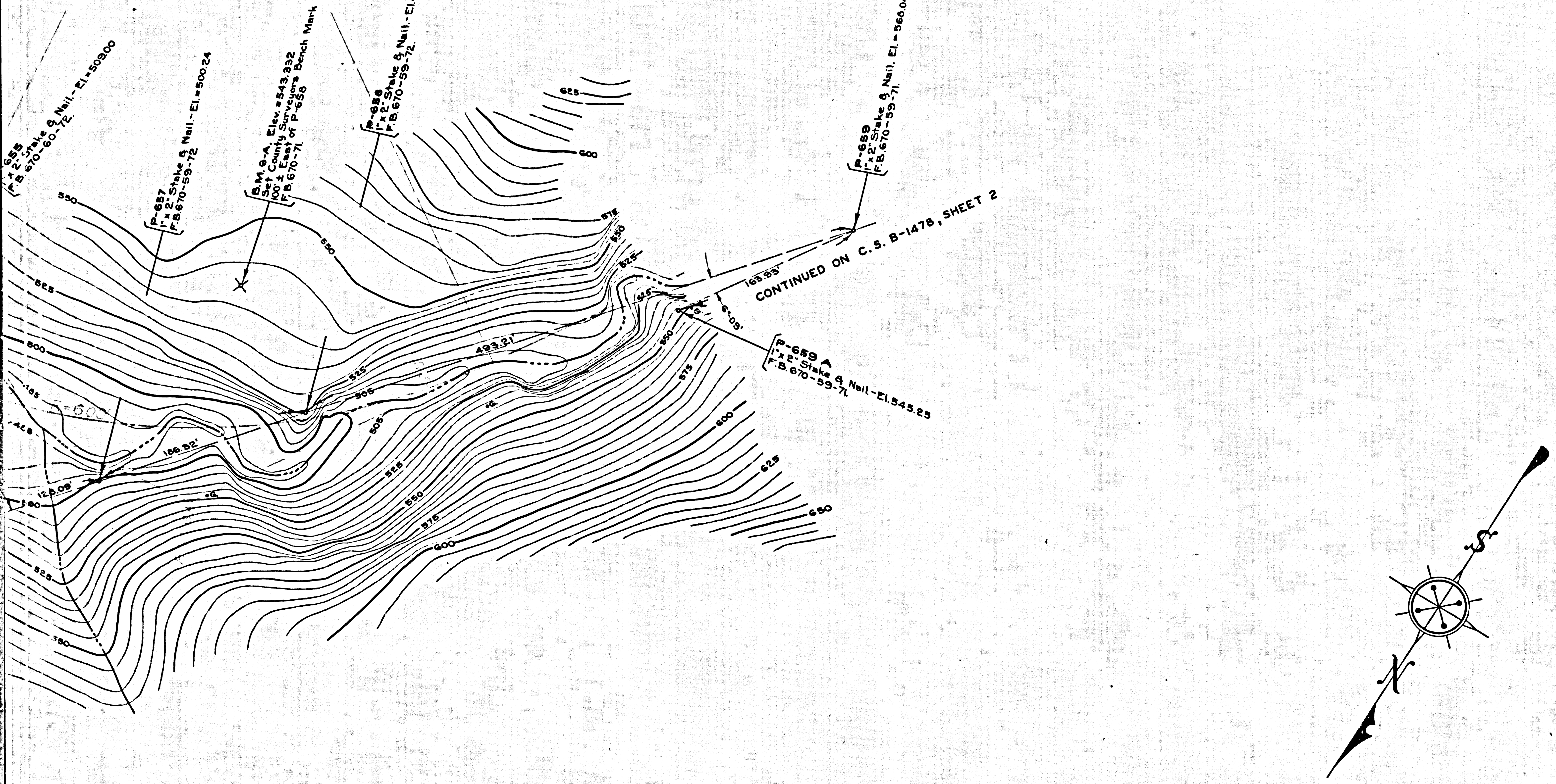
P-655
1"x 2" Stake & Nail.-El.=509.00
F.B. 670-60-72.
P-657
1"x 2" Stake & Nail.-El.=500.24
F.B.670-59-72
B.M. 6-A. Elev.=543.332
Set County Surveyors Bench Mark Monument.
100' ± East of P-658
F.B. 670-71.
P-658
1"x 2" Stake & Nail.-El.=523.64
F.B. 670-59-72.
P-659
1"x 2" Stake & Nail. El.=568.04
F.B. 670-59-71.
CONTINUED ON C. S. B-1478, SHEET 2
163.93'
61.09'
P-659 A
1"x 2" Stake & Nail.-El.545.25
F.B. 670-59-71.
493.21'
186.32'
123.09'
500
505
525
550
575
600
625
650
S
N

TOPOGRAPHIC MAP OF

CRENSHAW BOULEVARD

FROM
REDONDO AND WILMINGTON BOULEVARD
TO
PALOS VERDES DRIVE SOUTH

COUNTY SURVEYORS MAP № B-1478
SHEET № 1 OF 5 SHEETS
SCALE -1 INCH = 50 FT.

JOB NUMBER 8090

ALFRED JONES-COUNTY SURVEYOR
SURVEYED — JULY 1935 TO MAY 1939

SURVEYED UNDER INSTRUCTIONS OF THE BOARD OF SUPERVISORS PER ORDER DATED APRIL 22, 1935.

PLANE TABLE SHEETS G-195, G-196, G-197, G-198, G-189
F.B 670 — 59-74

FIELD WORK BY. . . . . FRANK GREENWOOD

OFFICE WORK BY. . . . . J. A. LYON

CHECKED BY. . . . . L. K. FREEMAN

DATUM—MEAN SEA LEVEL

ELEVATIONS SHOWN HEREON ARE BASED UPON B.M. 555 (F.B. 670-46), THE DATUM OF WHICH WAS DETERMINED FROM U.S.G.S.B.M.R.S. 28 A 1925 (U.S. 103) BASED UPON U.S.C.& G.S. ADJUSTMENT OF 1928; CORRECTED TO THE 1934 U.S.C.& G.S. ADJUSTMENT BY COMPARISON AT U.S.G.S.B.M.R.S. 28 A (U.S. 103).

FOR ALIGNMENT SEE C. S. B-1504-1
FOR PLAN AND PROFILE SEE C. S. B-1505-1

CSB 1478-1
A6 OF A6

41

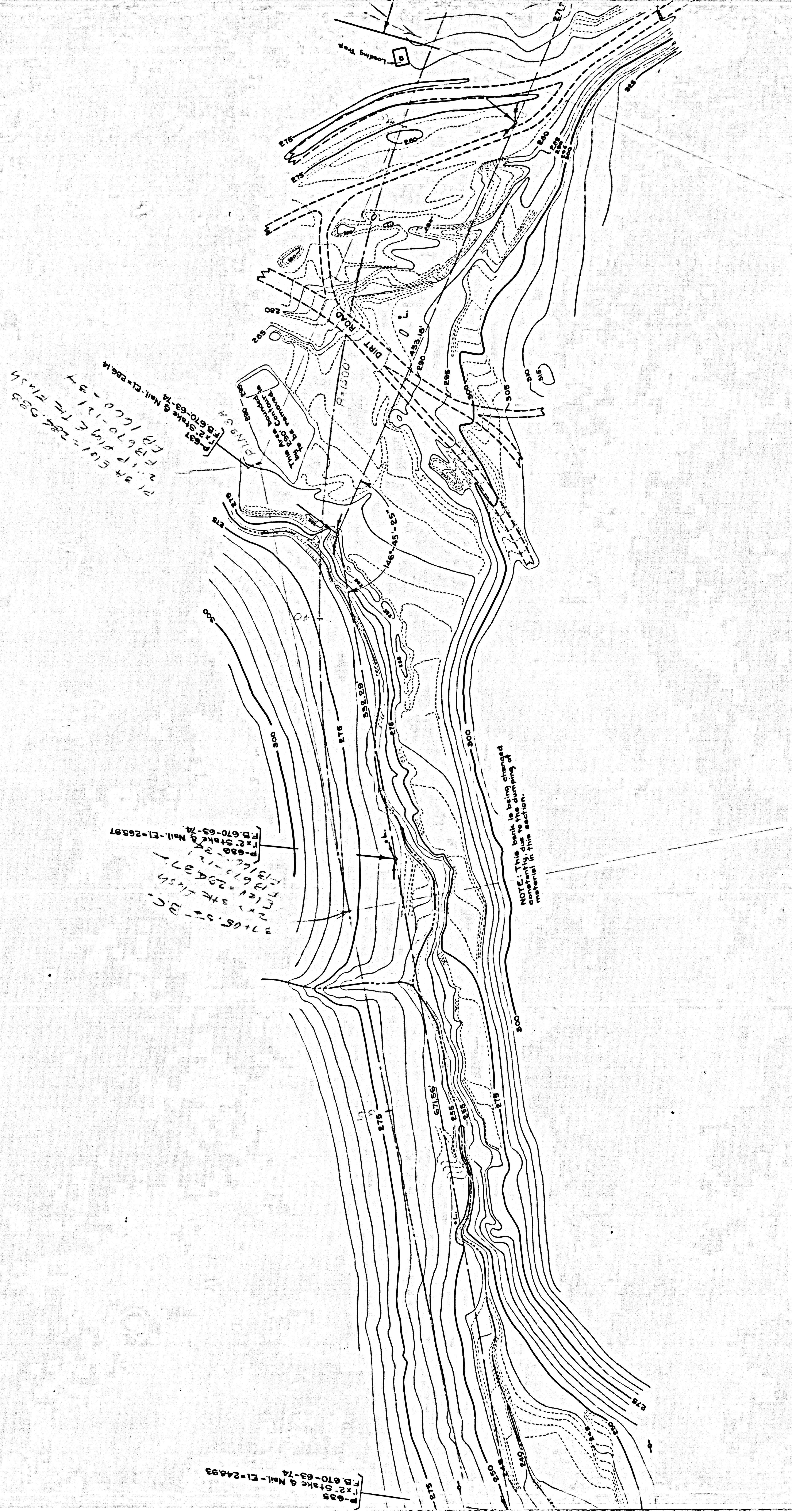
DIRT ROAD
R=1300'
P-637 F.x2" Stake & Nail-El=286.14 F.B. 670-63-74
P-630 F.x2" Stake & Nail-El=265.97 F.B. 670-63-74
P-635 F.x2" Stake & Nail-El=246.93 F.B. 670-63-74
NOTE: This bank is being changed constantly, due to the dumping of material in this section.
300
275
10
11
12

CSB 1478-1

A2 OF A6

CSB 1478-1
A3 OF A6

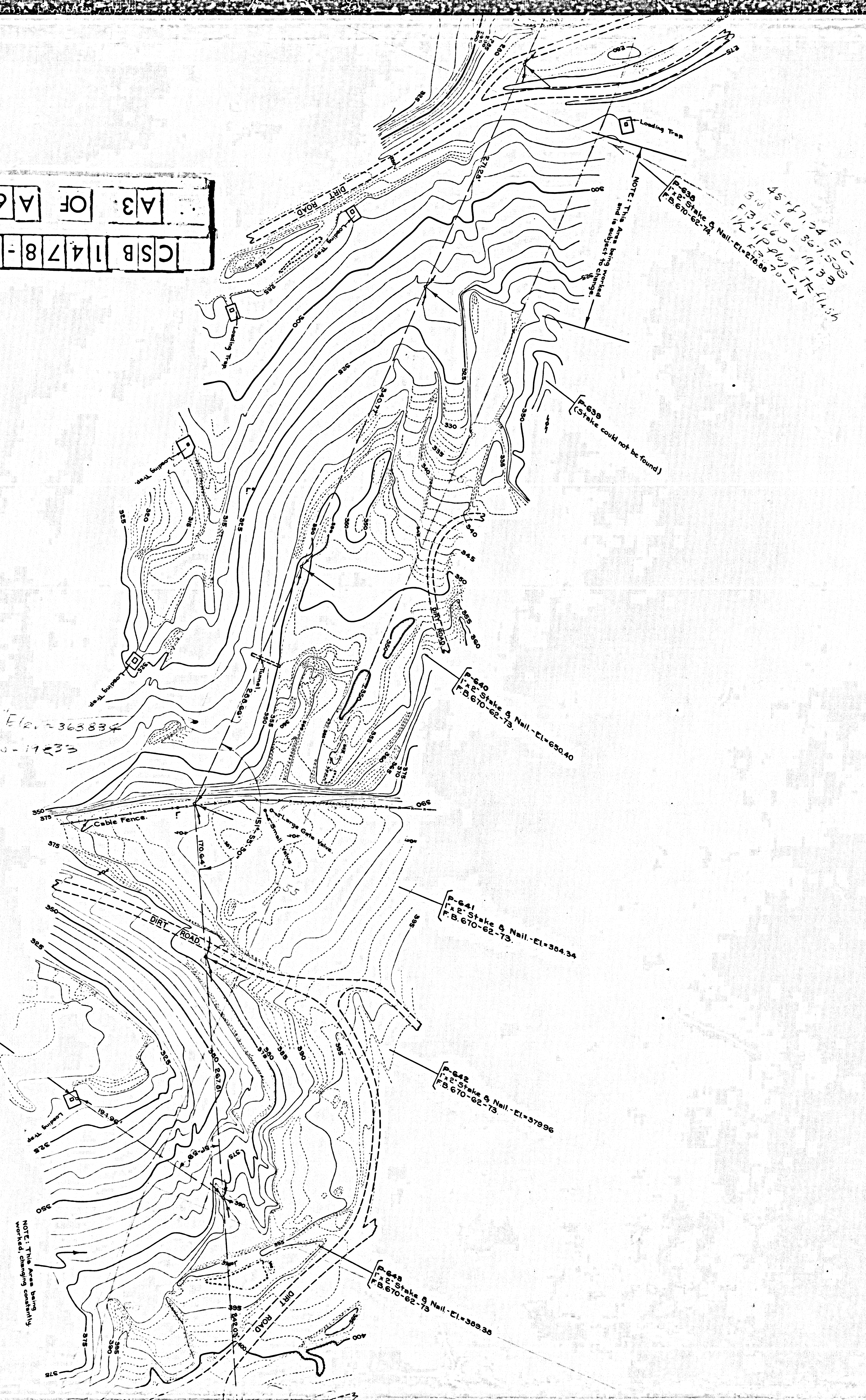
Loading Trap
NOTE: This Area being worked and is subject to change.
P-638
1"x2" Stake & Nail.-El.=278.88
F.B.670-62-74.
DIRT ROAD
P-639
(Stake could not be found)
P-640
1"x2" Stake & Nail.-El.=650.40
F.B.670-62-73.
Cable Fence.
P-641
1"x2" Stake & Nail.-El.=384.34
F.B.670-62-73.
P-642
1"x2" Stake & Nail.-El.=379.96
F.B.670-62-73.
P-643
1"x2" Stake & Nail.-El.=389.38
F.B.670-62-73
P-643-A
Nail & Tin
F.B.670-62
NOTE: This Area being worked, changing constantly.
194.96'
267.81'
842.03'
170.64'
300
325
350
375
390
395
400

45+87.24 E.C.
3W Elev 361.508
FB 1660-19-33
1/2" IP plug E-TK flush
FB 1670-121

Pt "B" Elev. = 363.83±
1" IP
FB 1660-19-33