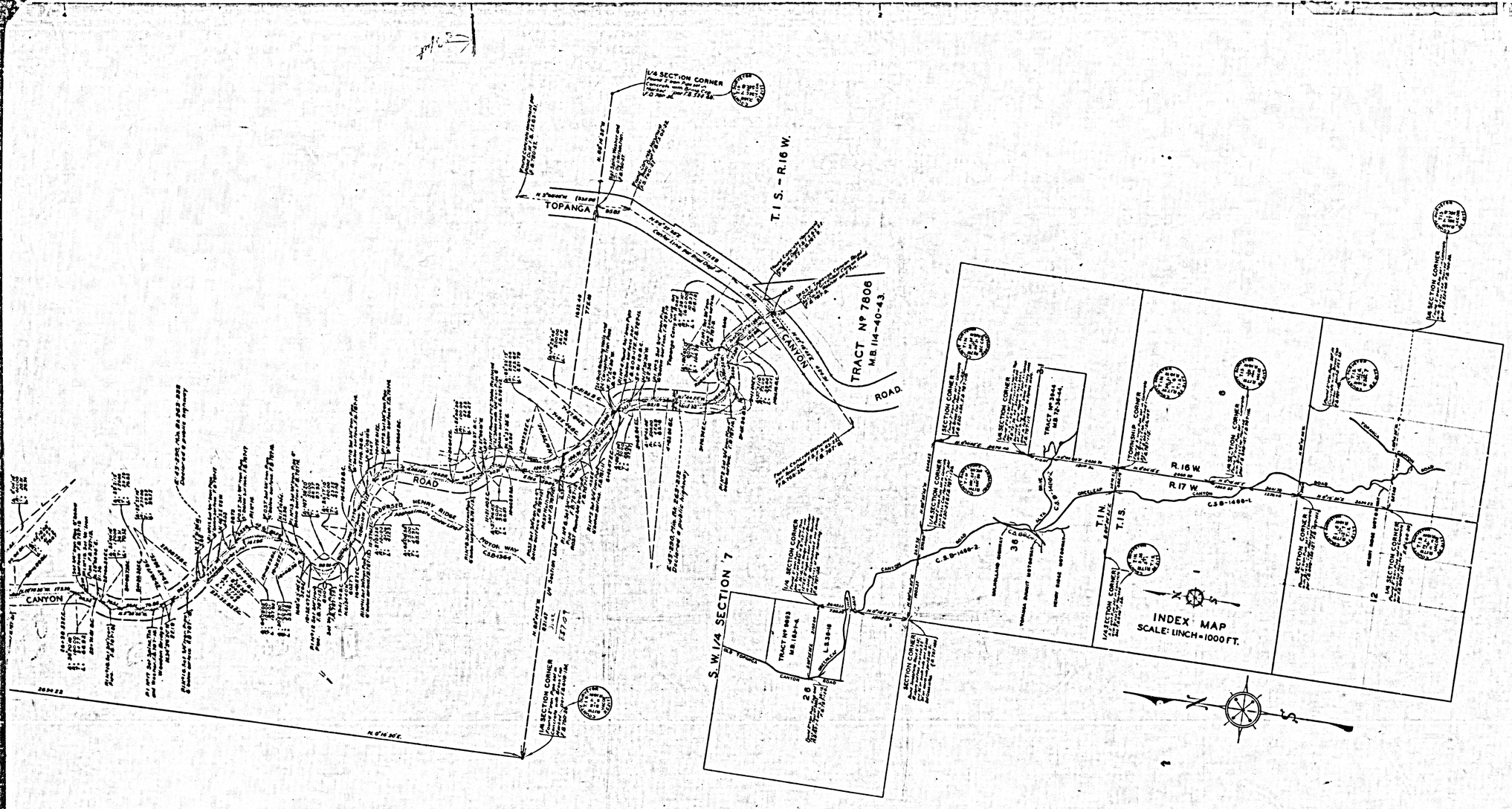


MAP OF

GREENLEAF CANYON ROAD

FROM

TOPANGA CANYON ROAD

TO

OLD TOPANGA CANYON ROAD

COUNTY SURVEYORS MAP Nº B-1486

SHEET Nº 1 OF 2 SHEETS

SCALE - 1 INCH = 100 FT.

JOB NUMBER 8201

DECLARED Nº 2 § 12, 1711 § 11, 1412 INDEX 59

ALFRED JONES - COUNTY SURVEYOR

SURVEYED MAY TO JUNE 1939

SURVEYED UNDER INSTRUCTIONS OF THE BOARD OF SUPERVISORS PER ORDER DATED DEC. 29, 1938.

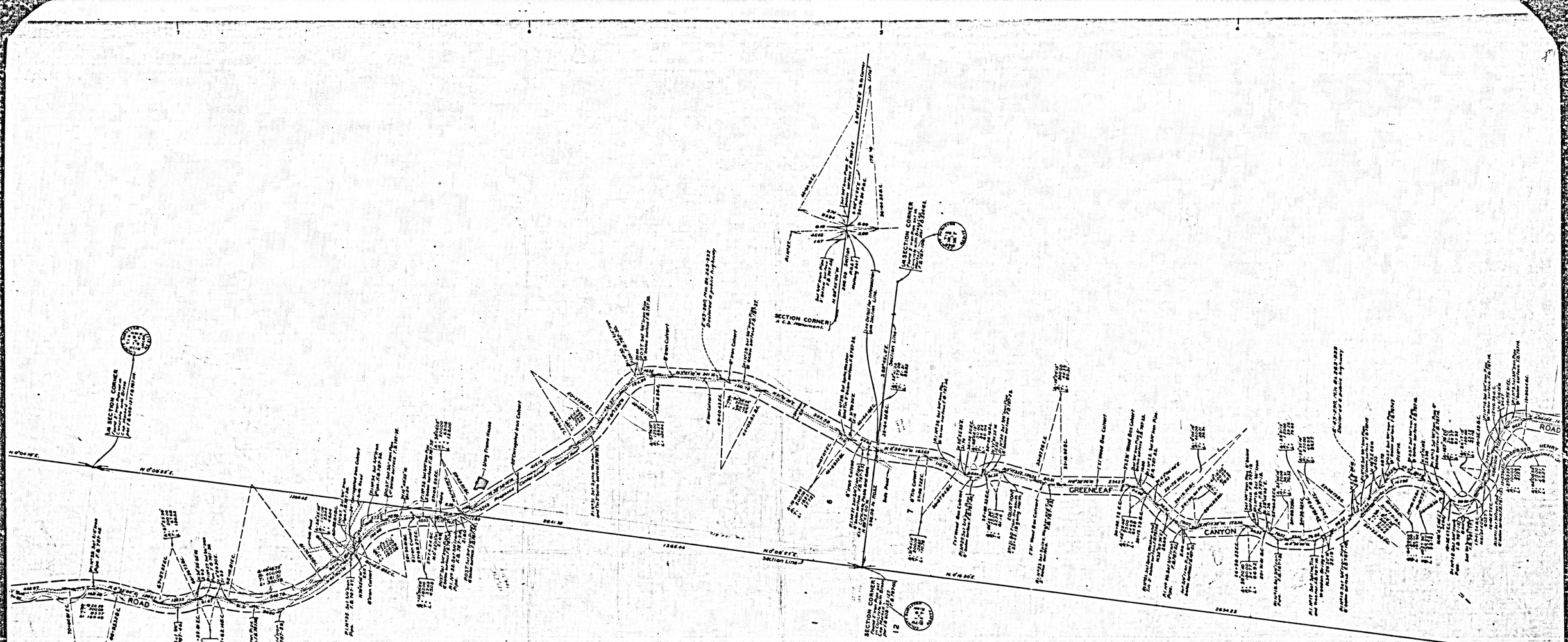
BEARINGS ARE BASED ON THE BEARING OF EAST WEST 1/4 SECTION LINE OF SECTION 7 T. 1 S. - R. 16 W. PER C.S.B. - 1485.

F.B. 787 - 7 - 232.

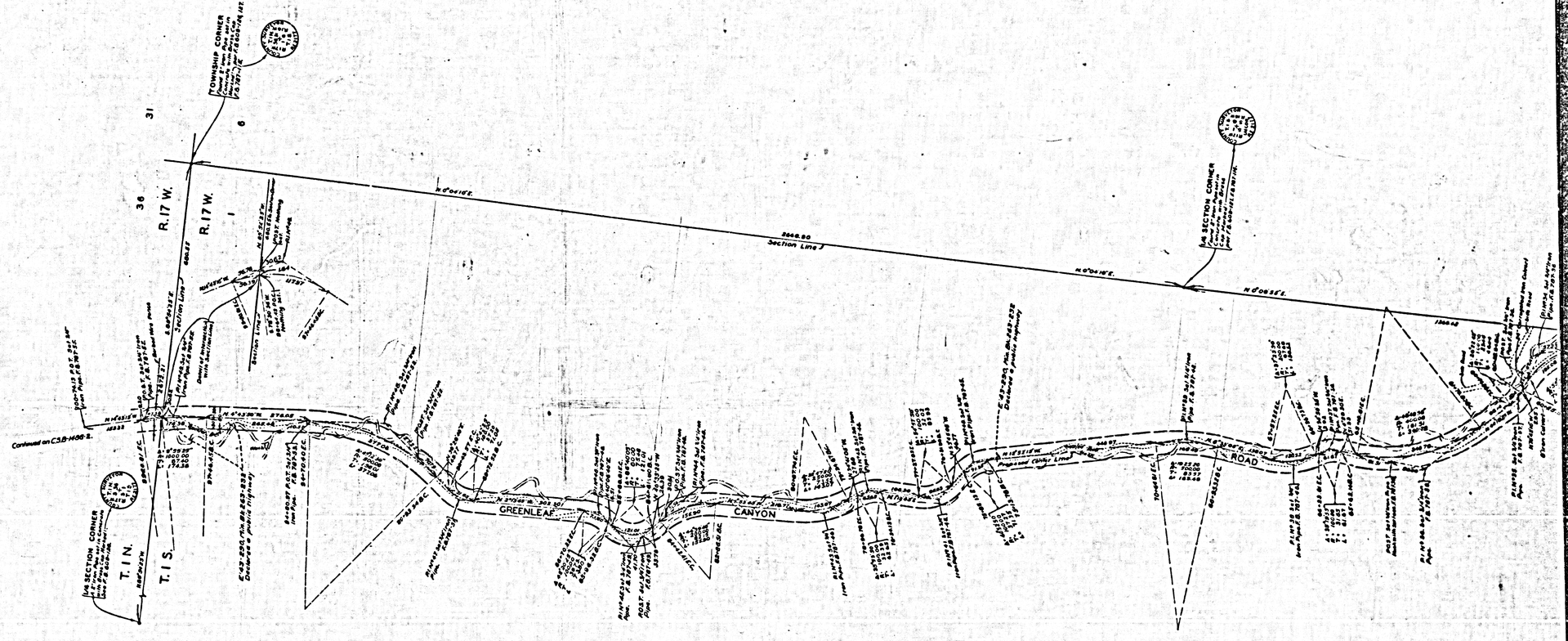
FIELD WORK BY.. L.S. HAMMOND.
OFFICE WORK BY.... H.M. HALL.
CHECKED BY.. R.R. MAY PHERSON.

Greenleaf Canyon Rd. used to Anchor Pier (B) Ley Inward. # 283 on 1315 from Topanga Canyon Rd to Topanga Canyon Rd Changed to Main Hwy (E'ly end)

CSB-1486-1
A1 OF A3



CSB-14861
A2 OF A3



CSB-1486-1
A3 OF A3