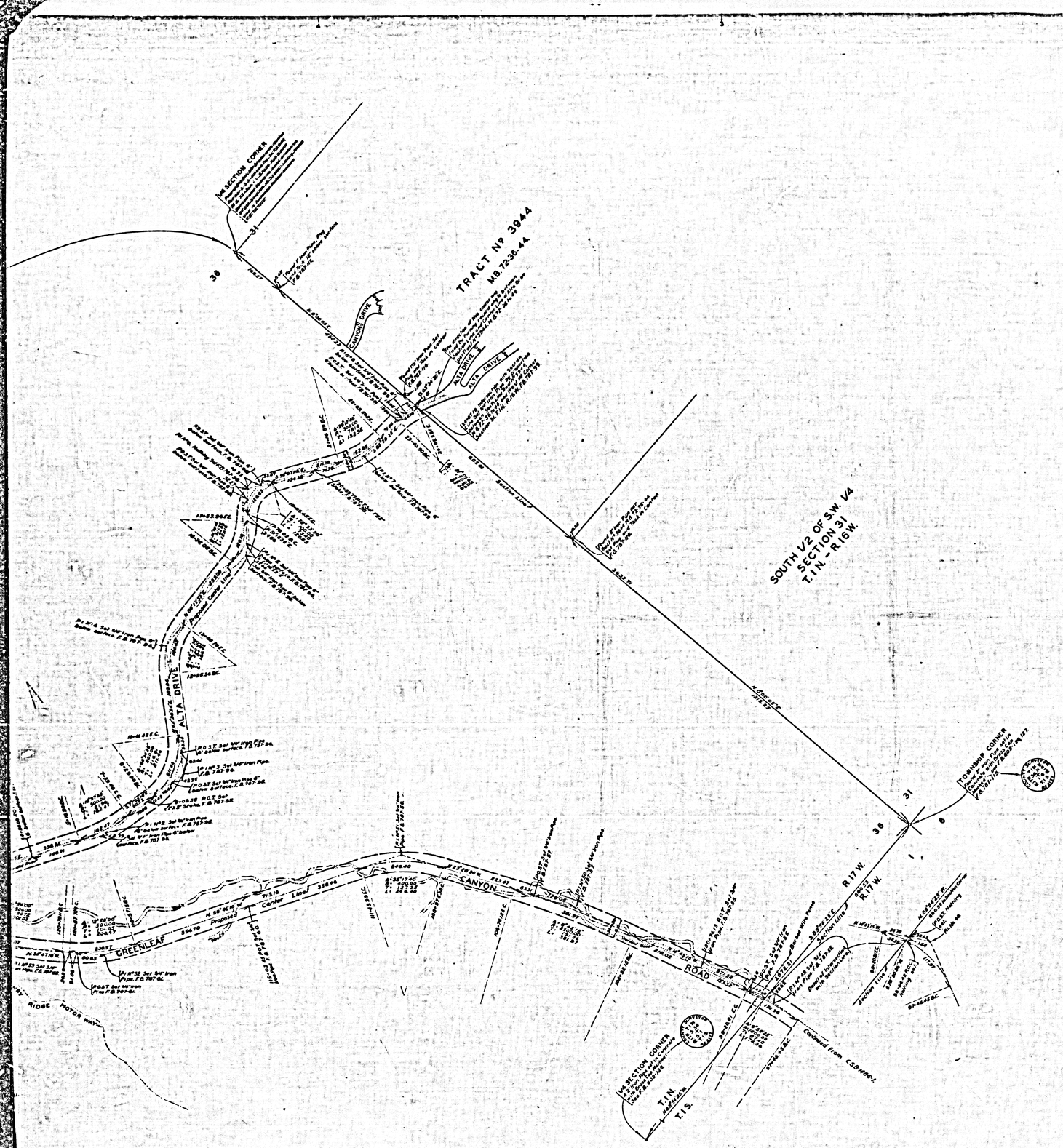





MAP OF

GREENLEAF CANYON ROAD

FROM

TOPANGA CANYON ROAD BLVD

TO

OLD TOPANGA CANYON ROAD

COUNTY SURVEYORS MAP Nº B-1486

SHEET Nº 2 OF 2 SHEETS

SCALE 1 INCH = 100 FT

JOB NUMBER 8201

ALFRED JONES - COUNTY SURVEYOR

SURVEYED MAY TO JUNE 1939

SURVEYED UNDER INSTRUCTIONS OF THE BOARD OF SUPERVISORS PER ORDER DATED DEC. 27, 1938.

BEARINGS ARE BASED ON THE BEARING OF EAST-WEST 1/4 SECTION LINE OF SECTION 7 T.1S.-R.16W. PER C.S.B.-1485.

INDEX 89-60

F.B. 787-7-232.

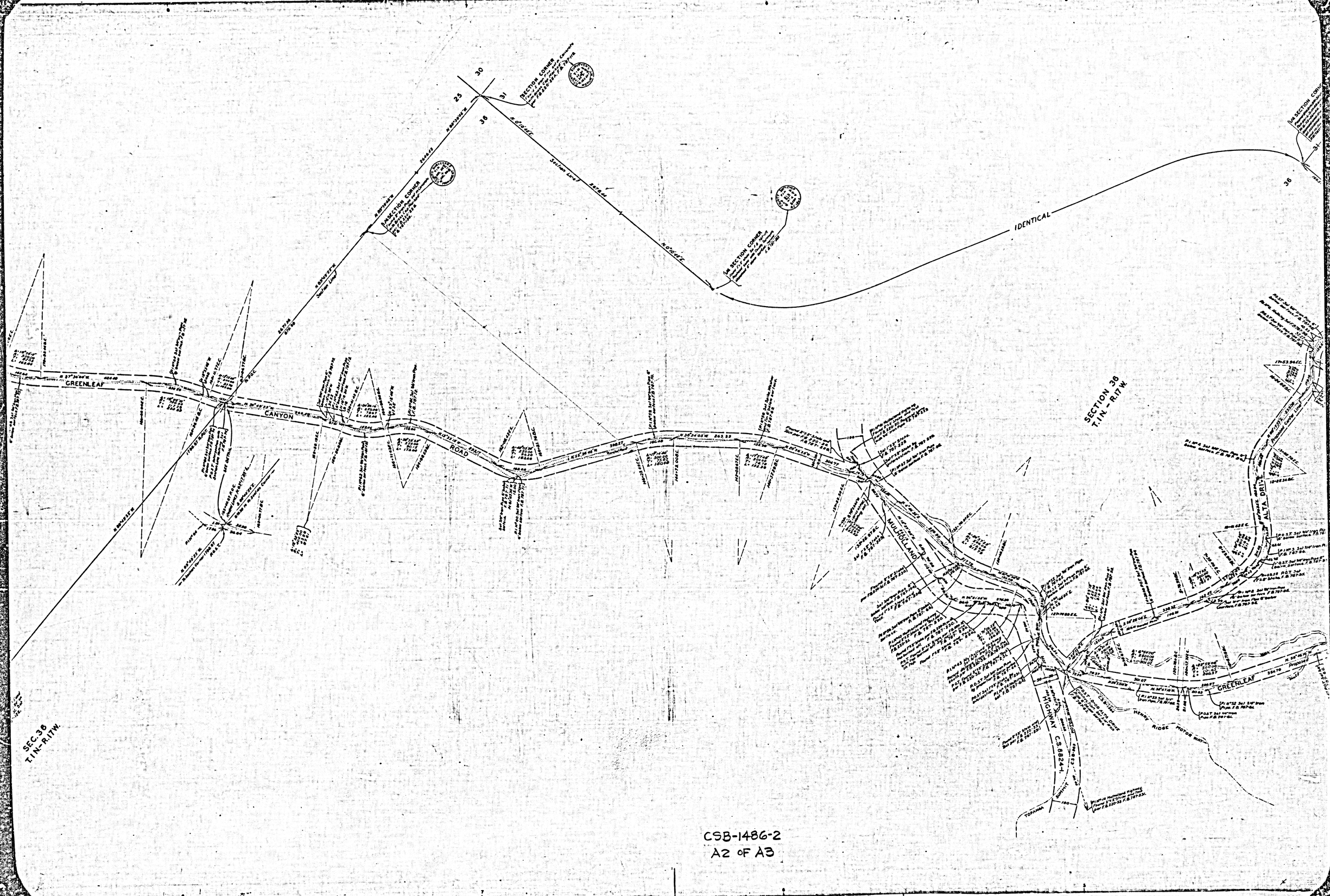
FIELD WORK BY L.S. HAMMOND.
OFFICE WORK BY H.M. HALL.
CHECKED BY R.R. McPHERSON.

FOR INDEX SEE C.S. B-1486-1.

Section 36, T.1N. R.17W. Revised Jan. 1940 by W.R.B.

(Greenleaf Canyon Rd. revised to westerly line of Sec. 31 as Secondary (80') highway, from Topanga Summit to Latham)
Revised later to Major Hwy

CSB-1486-2
A1 OF A3



CSB-1486-2
A2 OF A3

TRACT No 9893
M.B. 163-1-4

OLD TOPANGA CANYON ROAD

GREENLEAF CANYON ROAD Proposed Center Line

GREENLEAF

L.S. 36-16

SEC. 26 T.1N.-R.17W.

SEC. 25 T.1N.-R.17W.

SEC. 36 T.1N.-R.17W.

SEC. 35 T.1N.-R17W.

CSB-1486-2
A3 OF A3