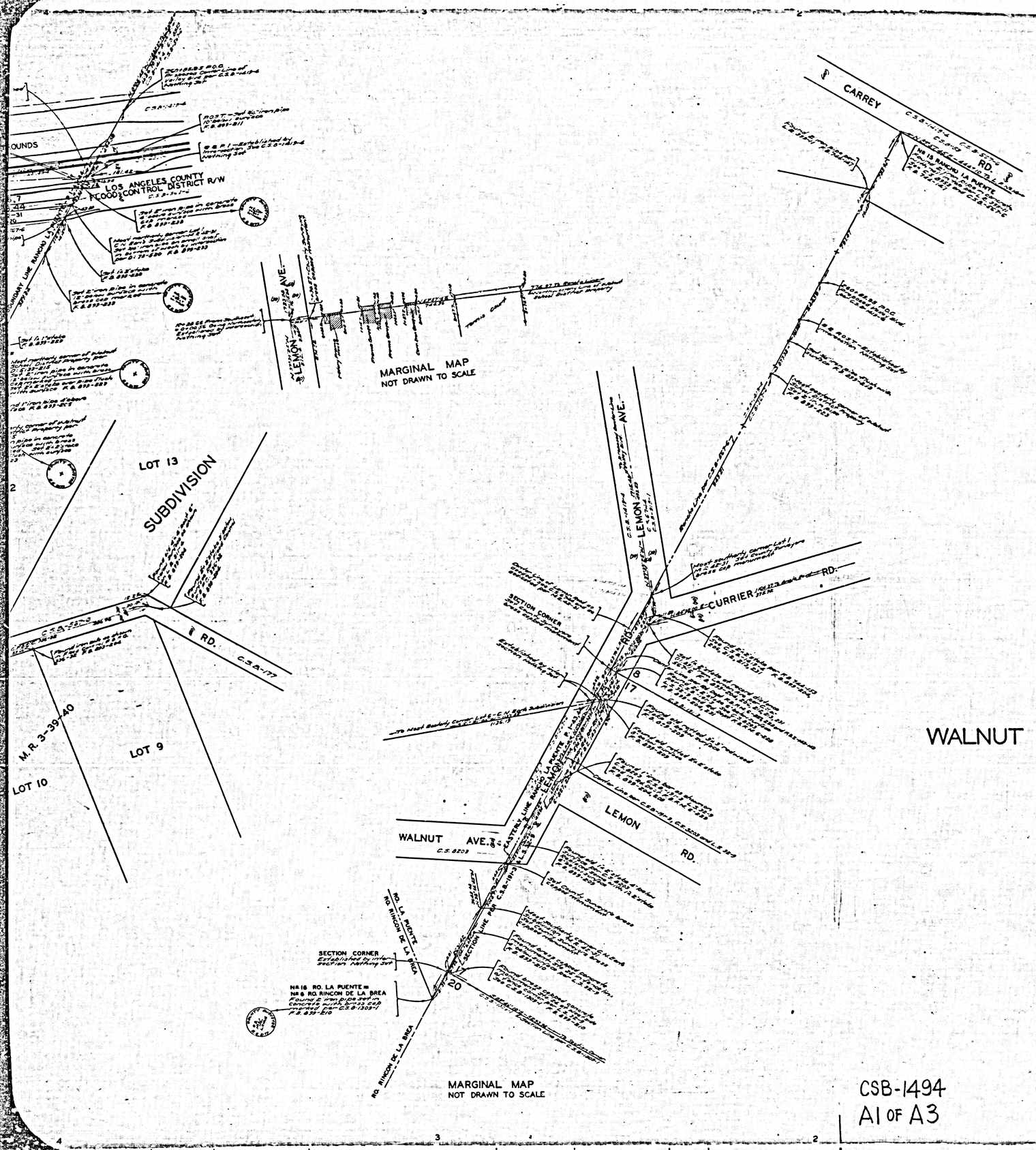

COUNTY SURVEYORS MAP NO B-1494

MAP OF WALNUT SCHOOL DISTRICT PROPERTY

BEING A PORTION OF LOT 1
OF
C.N. EARL'S SUBDIVISION-M.R. 42-31

COUNTY SURVEYORS MAP Nº B-1494
SCALE: 1-INCH=100FT.

JOB NUMBER 8273

ALFRED JONES-COUNTY SURVEYOR
SURVEYED JUNE TO OCT. 1939

SURVEYED UNDER INSTRUCTIONS OF THE BOARD OF SUPERVISORS PER ORDER DATED MAY 16, 1939

BEARINGS ARE BASED ON THE BEARING OF LEMON AVE. AS SHOWN ON C.S.B.-1419-4

F. B. 899-201-233

FIELD WORK BY...A.M. NELLSTROM
OFFICE WORK BY..C.W. COX
INDEX 39 CHECKED BY....D.M. FINLEY

REVISED BY C.W. COX-MARCH 1945, DEC. 1950

CSB-1494
A1 OF A3

COUNTY SURVEYORS MAP NO B-1494

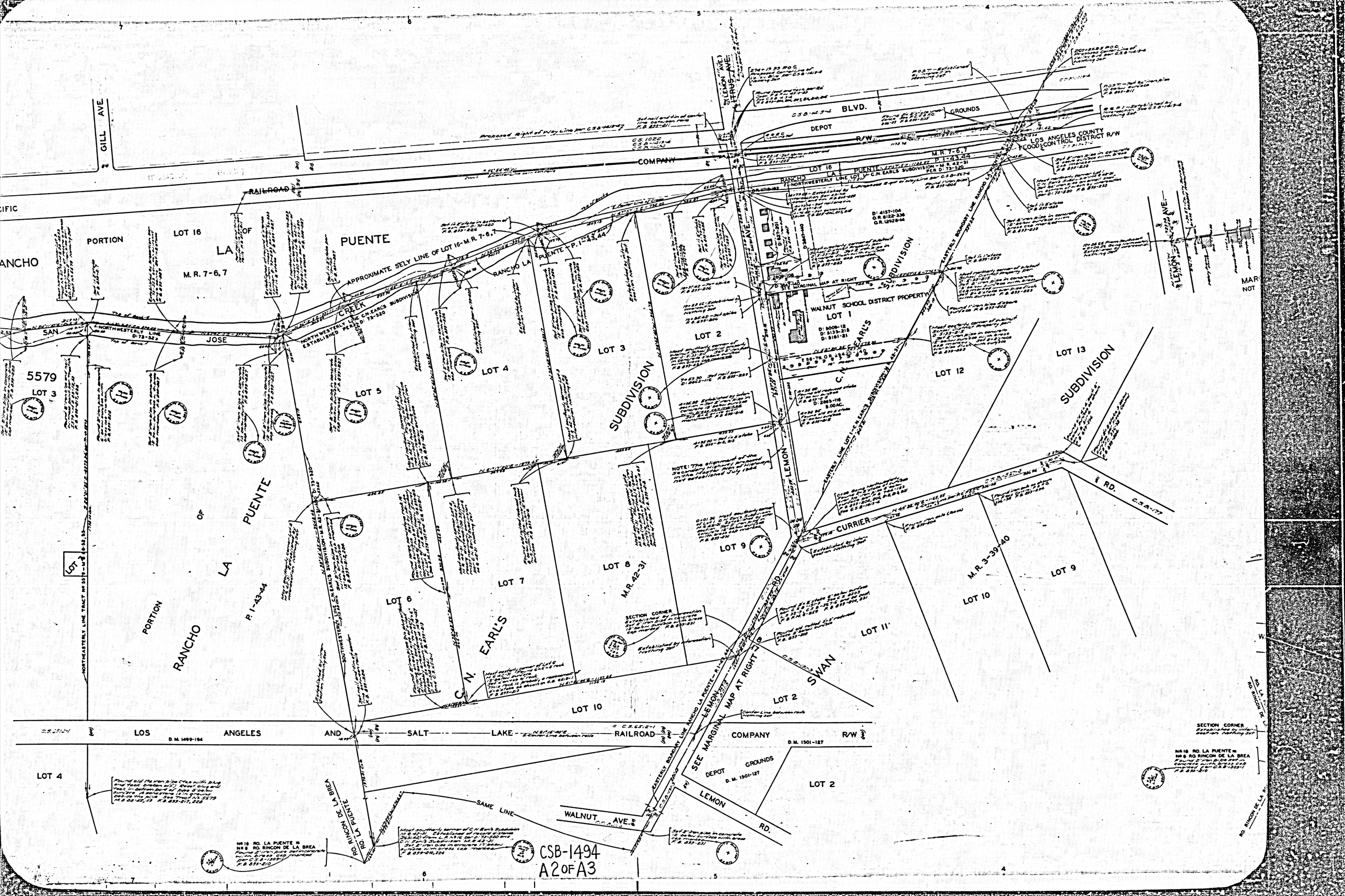

GILL AVE
RAILROAD
COMPANY
DEPOT
BLVD.
GROUNDS
R/W
LOS ANGELES COUNTY FLOOD CONTROL DISTRICT R/W
LOT 16
RANCHO LA PUENTE
M.R. 7-6,7
P.1-43,44
NORTHWESTERLY LINE LOT 1 - C.N. EARL'S SUBDIVISION - M.R. 42-31 PER D: 73-520
APPROXIMATE SELY LINE OF LOT 16 - M.R. 7-6,7
RANCHO LA PUENTE - P.1-43,44
PORTION
LOT 16
OF
LA
PUENTE
M.R. 7-6,7
SAN
JOSE
CREEK
NORTHWESTERLY LINE C.N. EARL'S SUBDIVISION ESTABLISHED PER D: 73-520
5579
LOT 3
LOT 5
LOT 4
LOT 3
LOT 2
LOT 1
WALNUT SCHOOL DISTRICT PROPERTY
SEE MARGINAL MAP AT RIGHT
C.N. EARL'S SUBDIVISION
LOT 12
LOT 13
SUBDIVISION
LEMON
CURRIER
RD.
M.R. 3-39-40
LOT 9
LOT 10
LOT 11
LOT 8
M.R. 42-31
LOT 7
LOT 6
LOT 10
LOT 2
SWAN
C.N. EARL'S
PORTION
RANCHO
LA
PUENTE
P.1-43-44
NORTHEASTERLY LINE TRACT No 5579 - M.R. 8-52,53
SOUTHWESTERLY LINE C.N. EARL'S SUBDIVISION - M.R. 42-31
LOS ANGELES AND SALT LAKE RAILROAD COMPANY R/W
D.M. 1499-194
D.M. 1501-127
SEE MARGINAL MAP AT RIGHT
DEPOT GROUNDS
D.M. 1501-127
LEMON RD.
WALNUT AVE.
SAME LINE
LOT 4
LOT 2
RO. RINCON DE LA BREA
RO. LA PUENTE
No 16 RO. LA PUENTE = No 6 RO. RINCON DE LA BREA
SECTION CORNER
EASTERLY BOUNDARY LINE RANCHO LA PUENTE
EASTERLY LINE LOT 1 - C.N. EARL'S SUBDIVISION - M.R. 42-31
NOTE: The alignment of the Secondary Highway proposed in the Master Plan of Highways not established July 1944
CSB-1494
A2 OF A3

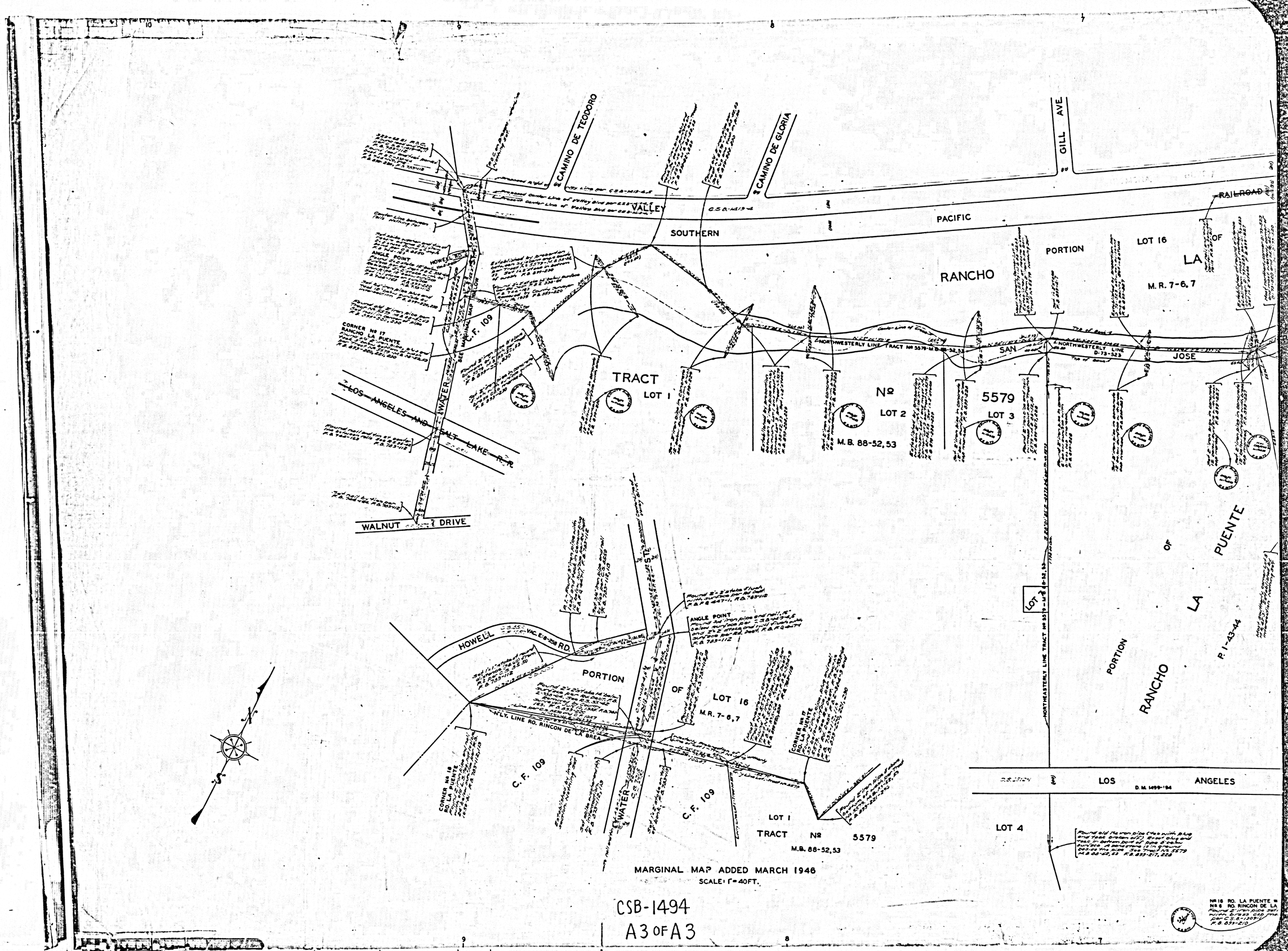

CSB-1494
A3 OF A3