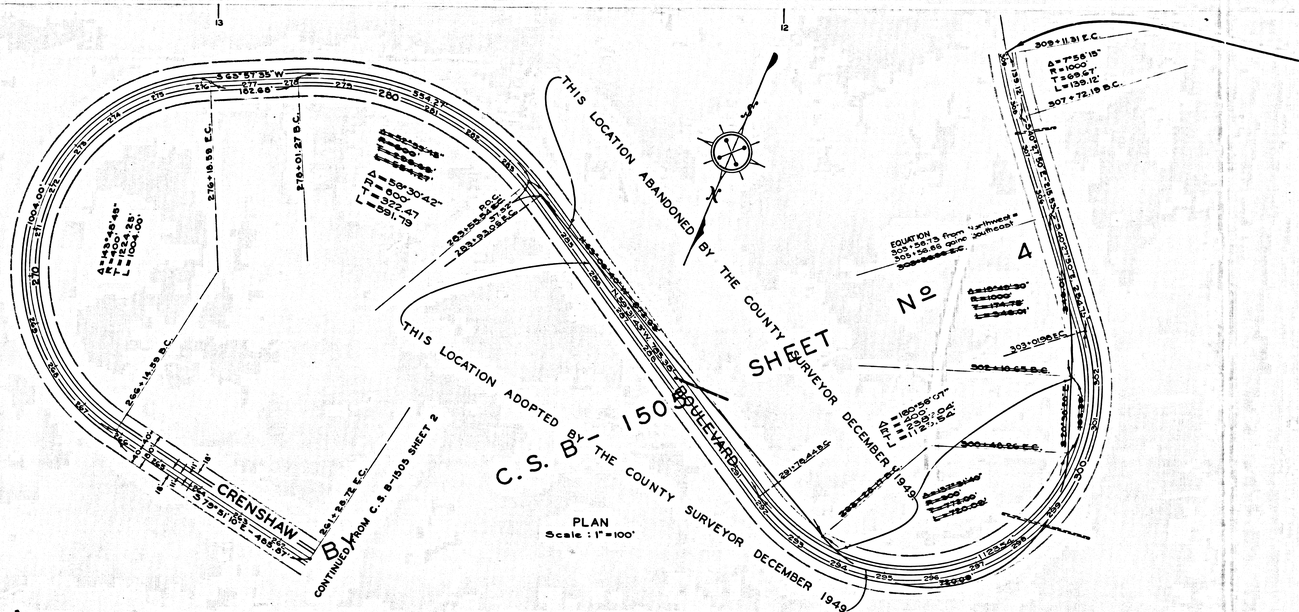
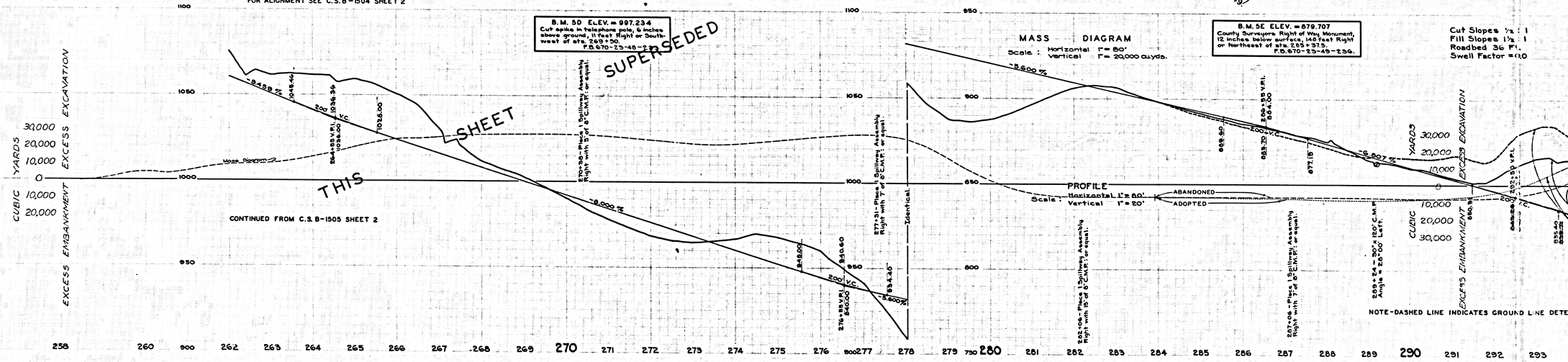




CSB 1505-3

A1 OF A4

Identical

Identical

Identical

C.S.B- 1505 SHEET No 4

THIS LOCATION ADOPTED BY THE COUNTY SURVEYOR JUNE, 1950.

NOTE: POSITION AND SIZE OF DRAINAGE STRUCTURES NOT DETERMINED FOR THIS LOCATION.

SUPERSEDED BY

CRENSHAW

Δ = 183°01'40"
R = 400'
L = 1277.77'
LC = 789.72'

Δ = 200°55'00"
R = 400
L = 1402.66'
LC = 786.71

Δ = 49°29'55"
R = 900.00'
L = 776.92'
LC = 752.62'

Δ = 49°29'40"
R = 1200
L = 1036.11'
LC = 1004.36'

Δ = 40°41'35"
R = 1500
L = 1065.42'
LC = 1043.11'

Δ = 36°28'55"
R = 1200
L = 764.32'
LC = 751.52'

331+51.24 B.C.

344+35.01 E.C.

348+27.14 B.C.

360+29.80 E.C.

324+80.70 E.C.

322+23.57 B.C.

303+71.48 B.C.

311+56.64 B.C.

315+71.62 E.C.

317+04.31 B.C.

320+61.62 E.C.

S 35°28'55" E
227.33

S 35°11'40" E
197.65

B.M. 8 ELEV. = 748.86
County Surveyors Monument 1 in. above surface, 15 feet North of small rock pile, 10 feet East of Northeast of sta. 305+35.
F.B. 591-86, F.B. 670-171-240

Cut Slopes ½ : 1
Fill Slopes 1½ : 1
Roadbed 36 Ft.
Swell Factor = 0.0

PROFILE
Scale: Horizontal 1" = 50'
Vertical 1" = 20'

MASS DIAGRAM
Scale: Horizontal 1" = 50'
Vertical 1" = 20,000 cu.yds.

EXCESS EXCAVATION

EXCESS EMBANKMENT

30,000
20,000
10,000
0
10,000
20,000
30,000

ABANDONED BY COUNTY SURVEYOR DEC. 1949

ADOPTED BY COUNTY SURVEYOR DEC. 1949

THIS SHEET

ABANDONED

ADOPTED

-8.31%

-8.31%

-8.31%

305+35 P.C.
Δ = 36°28'55"
R = 900.00'
T = 296.52'
L = 572.68'

305+35 P.C.
Δ = 49°29'40"
R = 1200
T = 535.11'
L = 1036.11'

320+61.62 P.C.
Δ = 40°41'35"
R = 1500
T = 557.11'
L = 1065.42'

305+35 P.C.
Δ = 36°28'55"
R = 900.00'
T = 296.52'
L = 572.68'

320+61.62 P.C.
Δ = 40°41'35"
R = 1500
T = 557.11'
L = 1065.42'

305+35 P.C.
Δ = 49°29'40"
R = 1200
T = 535.11'
L = 1036.11'

320+61.62 P.C.
Δ = 49°29'40"
R = 1200
T = 535.11'
L = 1036.11'

305+35 P.C.
Δ = 49°29'40"
R = 1200
T = 535.11'
L = 1036.11'

320+61.62 P.C.
Δ = 36°28'55"
R = 900.00'
T = 296.52'
L = 572.68'

305+35 P.C.
Δ = 36°28'55"
R = 900.00'
T = 296.52'
L = 572.68'

320+61.62 P.C.
Δ = 36°28'55"
R = 900.00'
T = 296.52'
L = 572.68'

320+61.62 P.C.
Δ = 49°29'40"
R = 1200
T = 535.11'
L = 1036.11'

305+35 P.C.
Δ = 40°41'35"
R = 1500
T = 557.11'
L = 1065.42'

320+61.62 P.C.
Δ = 40°41'35"
R = 1500
T = 557.11'
L = 1065.42'

305+35 P.C.
Δ = 40°41'35"
R = 1500
T = 557.11'
L = 1065.42'

320+61.62 P.C.
Δ = 36°28'55"
R = 900.00'
T = 296.52'
L = 572.68'

305+35 P.C.
Δ = 36°28'55"
R = 900.00'
T = 296.52'
L = 572.68'

320+61.62 P.C.
Δ = 40°41'35"
R = 1500
T = 557.11'
L = 1065.42'

305+35 P.C.
Δ = 49°29'40"
R = 1200
T = 535.11'
L = 1036.11'

320+61.62 P.C.
Δ = 49°29'40"
R = 1200
T = 535.11'
L = 1036.11'

305+35 P.C.
Δ = 49°29'40"
R = 1200
T = 535.11'
L = 1036.11'

320+61.62 P.C.
Δ = 36°28'55"
R = 900.00'
T = 296.52'
L = 572.68'

305+35 P.C.
Δ = 36°28'55"
R = 900.00'
T = 296.52'
L = 572.68'

320+61.62 P.C.
Δ = 40°41'35"
R = 1500
T = 557.11'
L = 1065.42'

305+35 P.C.
Δ = 40°41'35"
R = 1500
T = 557.11'
L = 1065.42'

320+61.62 P.C.
Δ = 36°28'55"
R = 900.00'
T = 296.52'
L = 572.68'

305+35 P.C.
Δ = 36°28'55"
R = 900.00'
T = 296.52'
L = 572.68'

320+61.62 P.C.
Δ = 49°29'40"
R = 1200
T = 535.11'
L = 1036.11'

305+35 P.C.
Δ = 49°29'40"
R = 1200
T = 535.11'
L = 1036.11

BOULEVARD

Identical

THIS LOCATION ABANDONED BY THE COUNTY SURVEYOR JUNE 1950.

BOULEVARD

1505

C. S. B-

CRENSHAW

BY

PLAN
Scale : 1"=100'

PLAN
Scale:1"=100'

SUPERSEDED

Cut Slopes ½ : 1
Fill Slopes 1½ : 1
Roadbed 36 Ft.
Swell Factor = 0.0

Cut Slopes 1:1
Fill Slopes 1½:1
Roadbed 36 Ft.
Swell Factor =0.90

T.B.M. ELEV. = 435.46
Cut spike in Power Pole N° 9432
34 E. 16 feet Left of Southeast
of sta. 339+67.
F.B.670-247

PROFILE
Scale : Horizontal 1" = 80'
Vertical 1" = 20'

MASS DIAGRAM
Scale : Horizontal 1" = 80'
Vertical 1" = 20,000 cu.yds.

CUBIC YARDS
EXCESS EXCAVATION
EXCESS EMBANKMENT
WASTE 2562 CU. YDS.

ABANDONED BY COUNTY SURVEYOR JUNE, 1950.

ADOPTED BY COUNTY SURVEYOR JUNE, 1950.

NOTE: POSITION AND SIZE OF DRAINAGE STRUCTURES NOT DETERMINED FOR THIS LOCATION.

PROFILE
Scale : Horizontal 1" = 80'
Vertical 1" = 20'

MASS DIAGRAM
Scale : Horizontal 1" = 80'
Vertical 1" = 20,000 cu.yds.

WASTE 3922 CU. YDS.

ABANDONED BY COUNTY SURV

ADOPTED BY

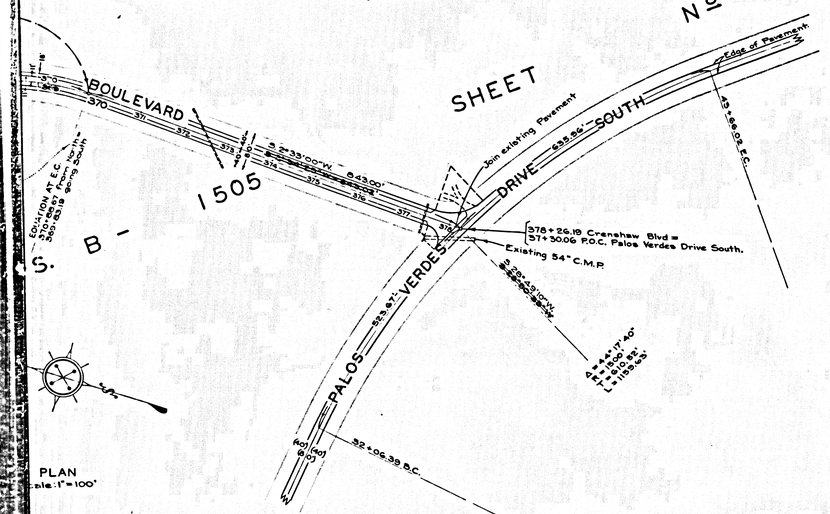
NOTE: POSITION NOT DETE

Note: Dashed line labeled "Preliminary Profile" indicates ground line as determined from topographic map B-1478, Sheet 5.

CSB 1505-3

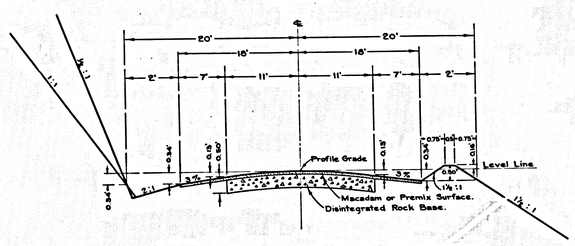
A3 OF A4

SHEET Nº 4

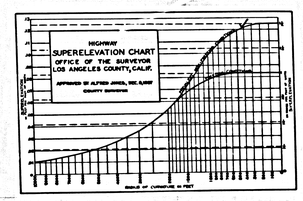


STANDARD CROSS SECTION

Not to Scale.



On Curves – County Surveyor's Standard Superelevation to be Used.
(See Chart Below.)



THIS SHEET SUPERSEDED BY C.S.B-1505 SHEET Nº 4.

PLAN AND PROFILE OF
CRENSHAW BOULEVARD
FROM
REDONDO AND WILMINGTON BOULEVARD
TO
PALOS VERDES DRIVE SOUTH

COUNTY SURVEYORS MAP Nº B-1505

SHEET 3 OF 4 SHEETS

SCALES – AS SHOWN

JOB NUMBER 8090

ALFRED JONES – COUNTY SURVEYOR
SURVEYED JANUARY 1939 – JUNE 1940

SURVEYED UNDER INSTRUCTIONS OF THE BOARD OF SUPERVISORS PER ORDER DATED APRIL 22, 1935

F. B. 670 – 144-159 & 232-254

FIELD WORK BY. . . . L. D. MOORE, L. S. HAMMOND
OFFICE WORK BY. . . . . J. A. LYON
CHECKED BY. . . . . L. K. FREEMAN

FOR ALIGNMENT SEE C.S.B – 1504 SHEET 2
REVISED JANUARY 1950 AND JUNE, 1950. D.A.W.

DATUM – MEAN SEA LEVEL
ELEVATIONS SHOWN HEREON ARE BASED UPON B.M. IN L.B. 720-12, THE DATUM OF WHICH WAS DETERMINED FROM U.S.G.S. B.M. R.S.28A (U.S.103) BASED UPON U.S.C. & G.S. ADJUSTMENT OF 1934.

This Sheet Superseded By C.S.B- 1505-4, Added Dec. 1950

CSB 1505-3
A4 OF A4

Cut Slopes 1:1
Fill Slopes 1½:1
Roadbed 36 Ft.
Swell Factor = .90

B.M. ELEV. = 212.240
County Surveyors Monument, P.I. Nº 3 on Palos Verdes Drive South.
F.B. 634-150; F.B. 670-167-254

