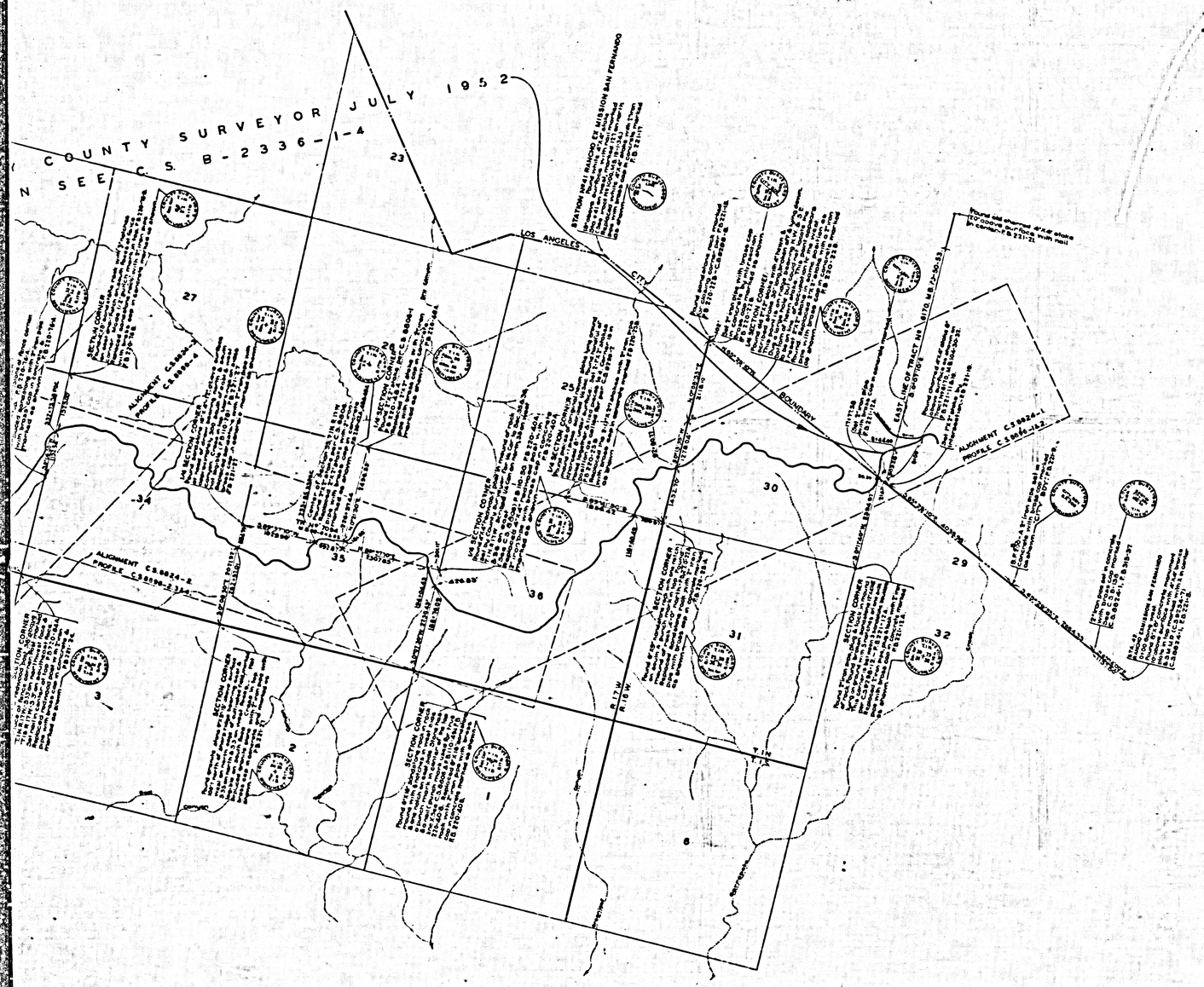

INDEX MAP OF

MULHOLLAND HIGHWAY

FROM

MULHOLLAND DRIVE

TO

STATE HIGHWAY (VII L.A.-60)

(ROOSEVELT HIGHWAY)

COUNTY SURVEYORS MAP Nº B-1559

SCALE 1 INCH = 1000 FT.

INDEX 19-59-60

JOB NUMBER 7604

ALFRED JONES COUNTY SURVEYOR

SURVEYED OCT. 1925 - JULY, 1938.

SURVEYED UNDER INSTRUCTIONS OF THE BOARD OF SUPERVISORS PER ORDER DATED AUG. 31 - 1925
BEARINGS ARE BASED ON SOLAR OBSERVATION VICINITY OF STA. 8+76.35 FIELD BOOK 200, PAGE 10.

F.B. 220-224, 237 & 758.

OFFICE WORK BY.....A.W. VAN FLEET.
D.A. WHITE.

CHECKED BY.....A.E. TIMMONS.
A.H. DREW.

CSB-1559
A1 OF A4

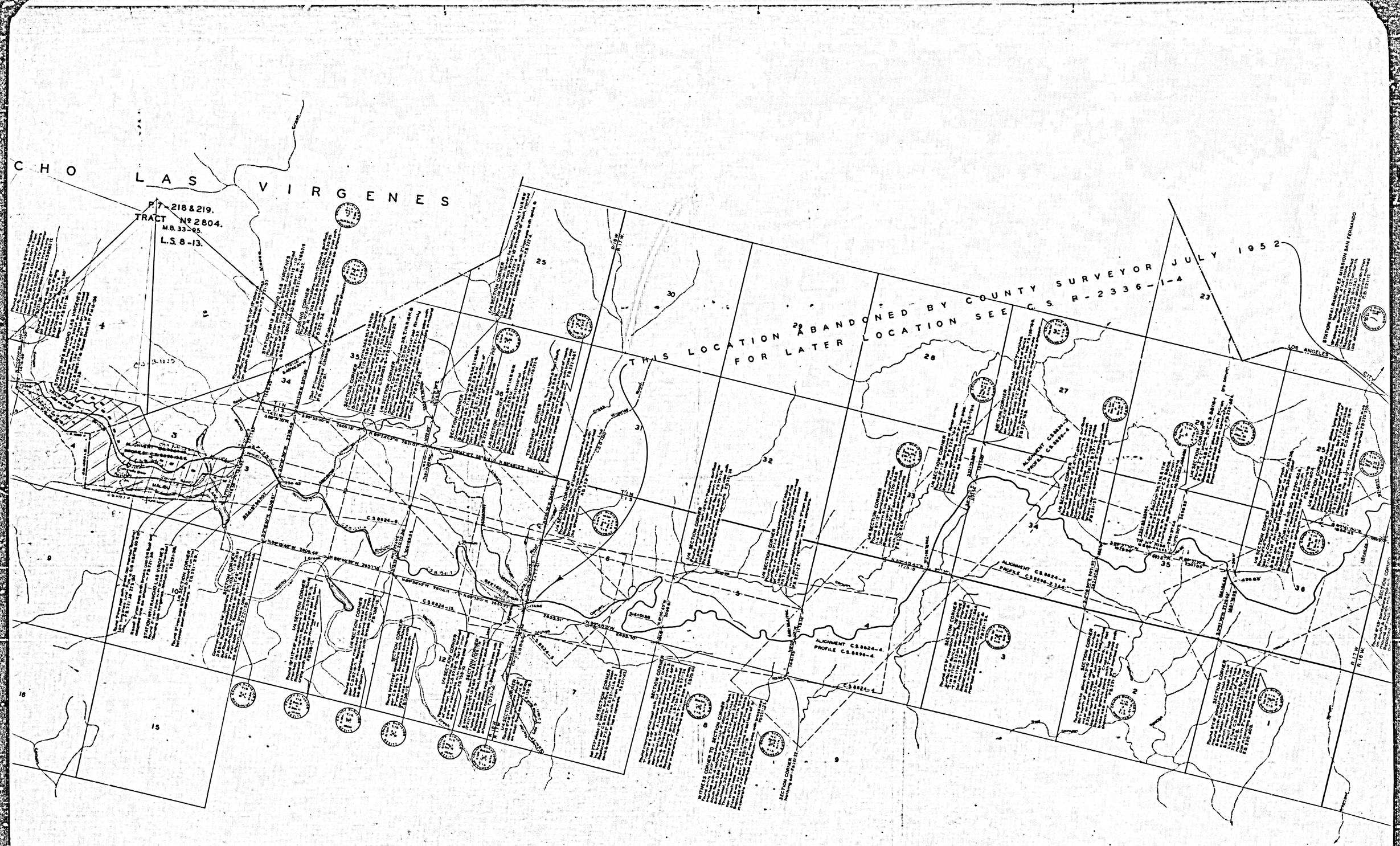

CSB-1559
A2OFA4

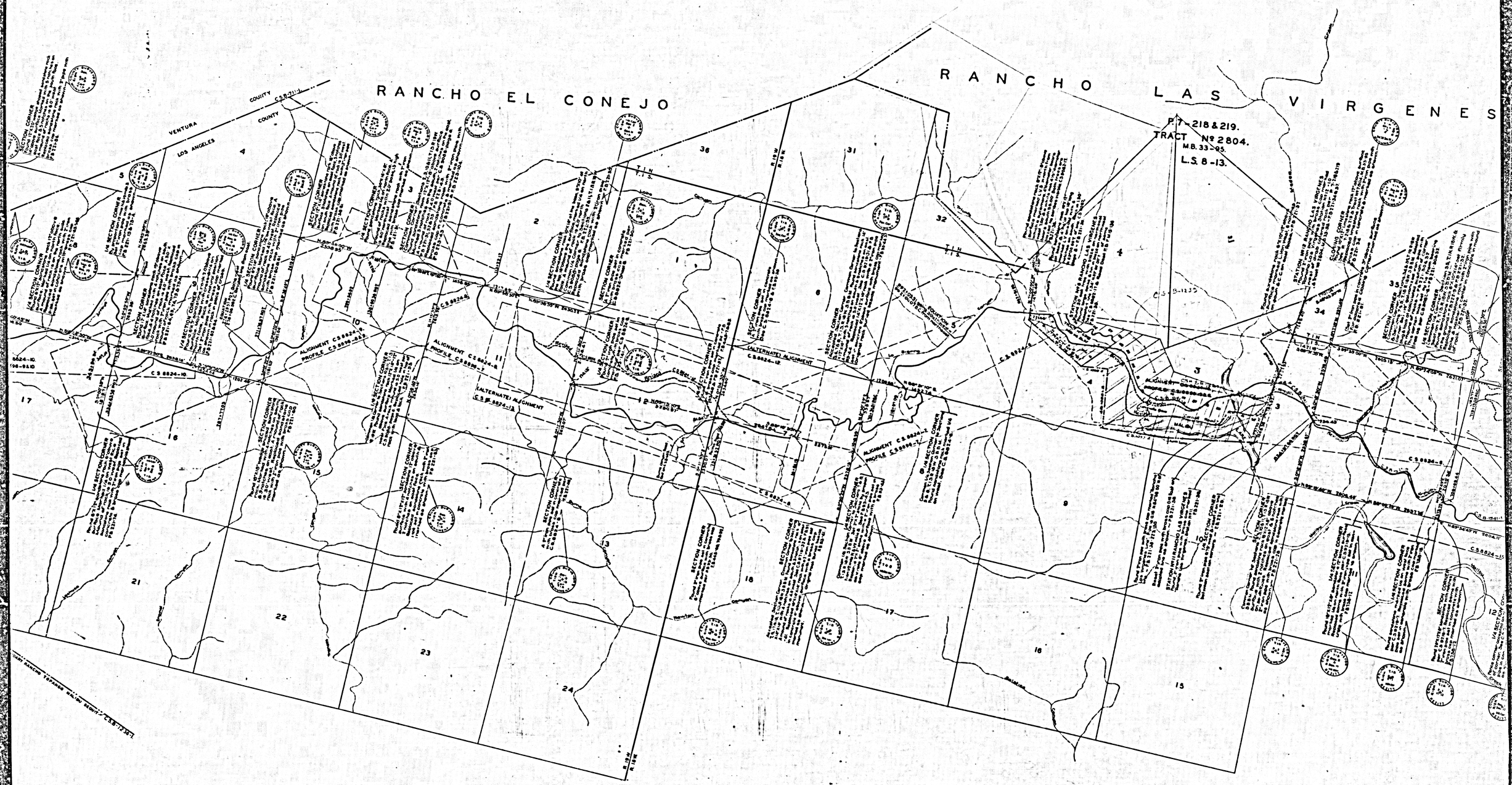
RANCHO EL CONEJO
RANCHO LAS VIRGENES
VENTURA COUNTY
LOS ANGELES COUNTY
TRACT Nº 2804.
M.B. 33-95.
L.S. 8-13.
P.T. 218 & 219.
ALIGNMENT C.S. 8824-8
PROFILE C.S. 8824-8
(ALTERNATE) ALIGNMENT
C.S. 8824-12
C.S. 8824-10
C.S. 8824-9
C.S. 8824-15
C.S. 8824-11
C.S. 8824-13
C.S. 8824-6
C.S. 8824-7
C.S. 8824-5
C.S. 8824-4
C.S. 8824-3
C.S. 8824-2
C.S. 8824-1
C.S. B-1241-1
C.S. B-1235
C.S. B-1237
C.S. B-1237-1
C.S. B-1237-2
C.S. B-1237-3
C.S. B-1237-4
C.S. B-1237-5
C.S. B-1237-6
C.S. B-1237-7
C.S. B-1237-8
C.S. B-1237-9
C.S. B-1237-10
C.S. B-1237-11
C.S. B-1237-12
C.S. B-1237-13
C.S. B-1237-14
C.S. B-1237-15
C.S. B-1237-16
C.S. B-1237-17
C.S. B-1237-18
C.S. B-1237-19
C.S. B-1237-20
C.S.

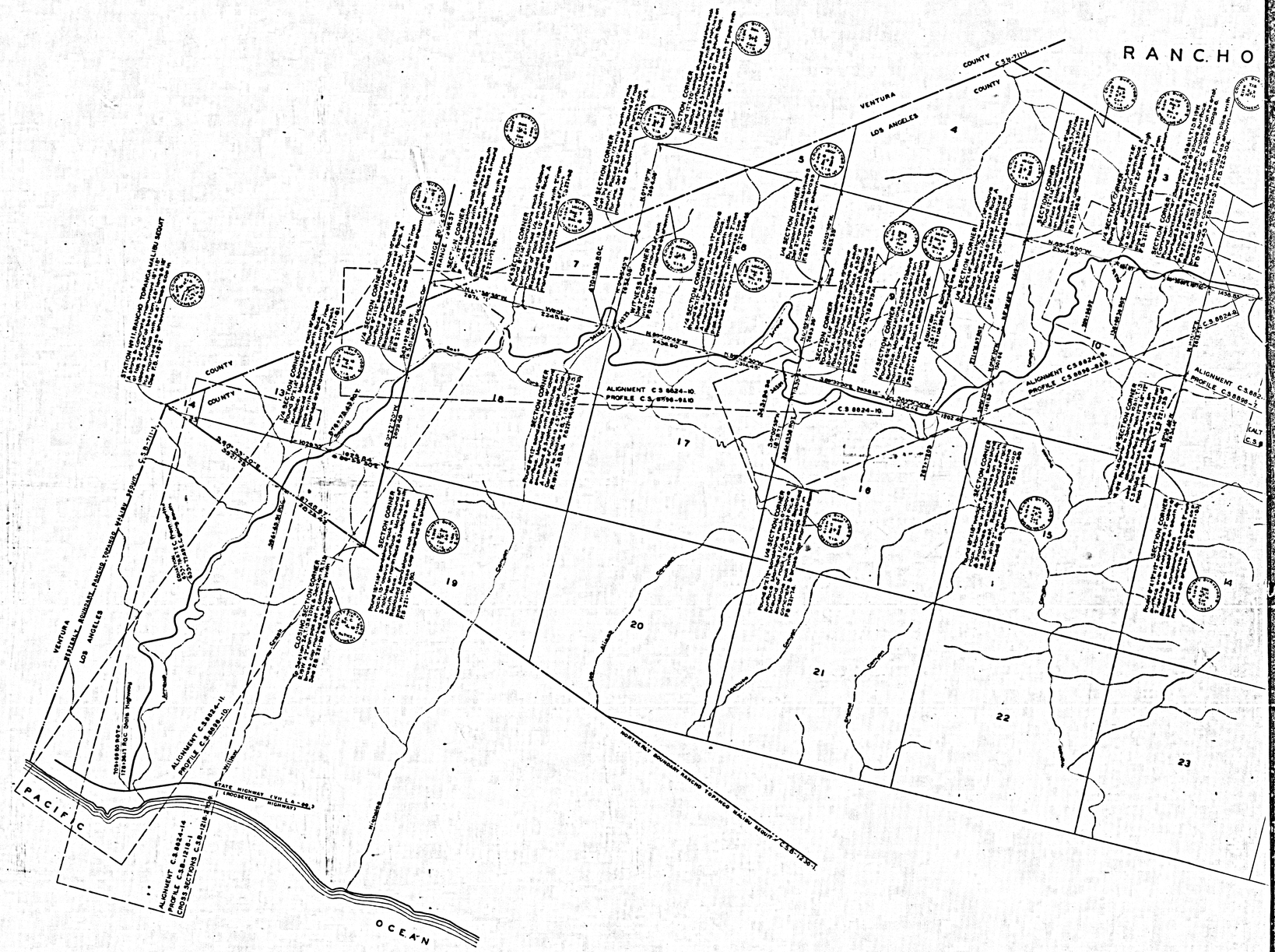
RANCHO
VENTURA
LOS ANGELES
COUNTY
PACIFIC
OCEAN
ALIGNMENT C.S. 8824-10
PROFILE C.S. 8799-8810
ALIGNMENT C.S. 8824-10
PROFILE C.S. 8899-8910
ALIGNMENT C.S. 8824-11
PROFILE C.S. 8819-10
ALIGNMENT C.S. 8824-14
PROFILE C.S.B.-1210-1
CROSS SECTIONS C.S.B.-1210-1 FOR
STATE HIGHWAY (VIA L.A. - SS.)
(ROOSEVELT HIGHWAY)
NORTHERLY BOUNDARY RANCHO TOPANGA MALIBU SEQUIT
CLOSING SECTION CORNER
SECTION CORNER
1/4 SECTION CORNER
1/16 SECTION CORNER
1/64 SECTION CORNER
1/256