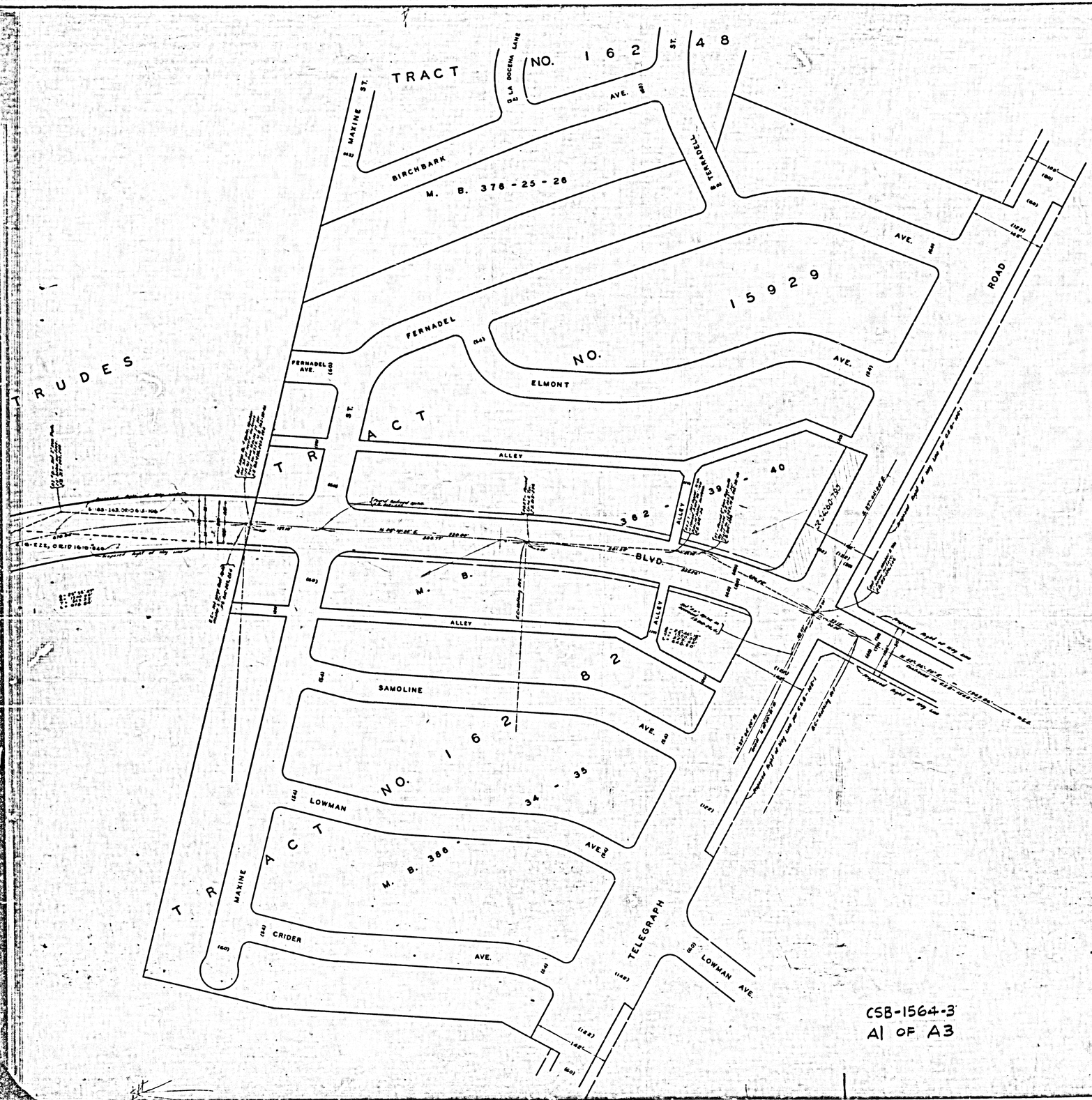

COUNTY OF LOS ANGELES
MAP OF
PARAMOUNT BOULEVARD
FROM
TELEGRAPH ROAD
TO
ATCHISON, TOPEKA AND SANTA FE RAILWAY

COUNTY SURVEYORS MAP NO. B-1564
SHEET NO. 3 OF 3 SHEETS
SCALE:- 1 INCH = 50 FT.

JOB NUMBER 8075.06

JOHN A. LAMBIE - COUNTY ENGINEER
SURVEYED AUGUST - DECEMBER, 1955

SURVEYED ON REQUEST OF THE REGIONAL PLANNING COMMISSION UNDER SEC. 78, ORD. 4099, BY LETTER DATED JUNE 22, 1955 AND BY BOARD ORDER DATED AUGUST 4, 1955.

BEARINGS ARE BASED ON THE BEARING OF PARAMOUNT BOULEVARD PER C.S.B-1226.

F.B. 815-215-256

FIELD WORK BY.....A.H. HELLSTROM
OFFICE WORK BY.....G.D. BAILEY
CHECKED BY.....R.R. MAPHERSON

Revised June, 1956 - S.S.

CSB-1564-3
A1 OF A3

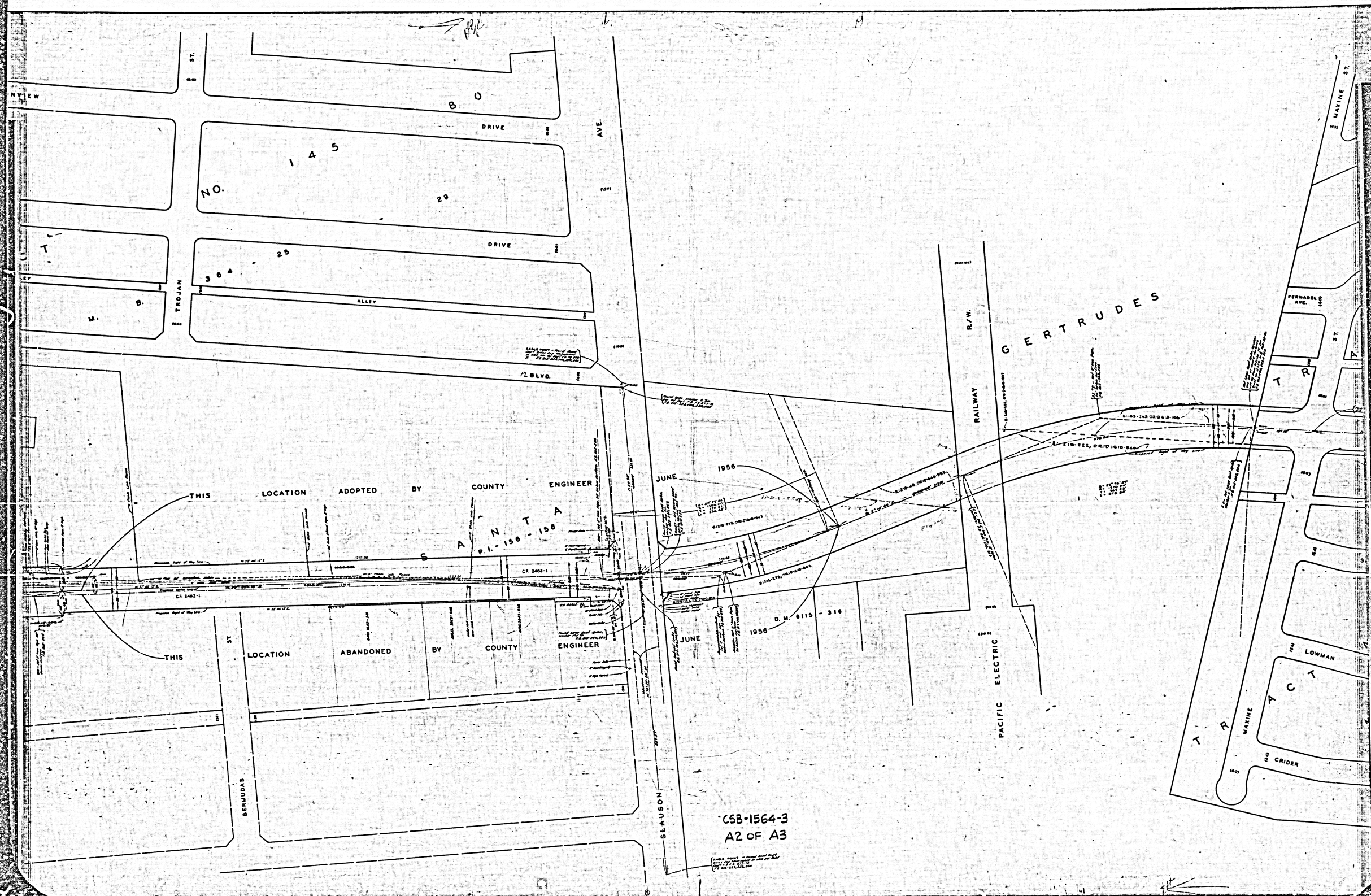

NO. 145
80
29
DRIVE
DRIVE
ALLEY
TROJAN
AVE.
BLVD.
THIS LOCATION ADOPTED BY COUNTY ENGINEER
JUNE 1956
SANTA
P.I. - 156 - 158
THIS LOCATION ABANDONED BY COUNTY ENGINEER
JUNE 1956
D.M. 6115 - 316
BERMUDAS
SLAUSON
PACIFIC ELECTRIC RAILWAY
R/W.
GERTRUDES
MAXINE ST.
FERNABEL AVE.
LOWMAN
CRIDER
TRACT
CSB-1564-3
A2 OF A3

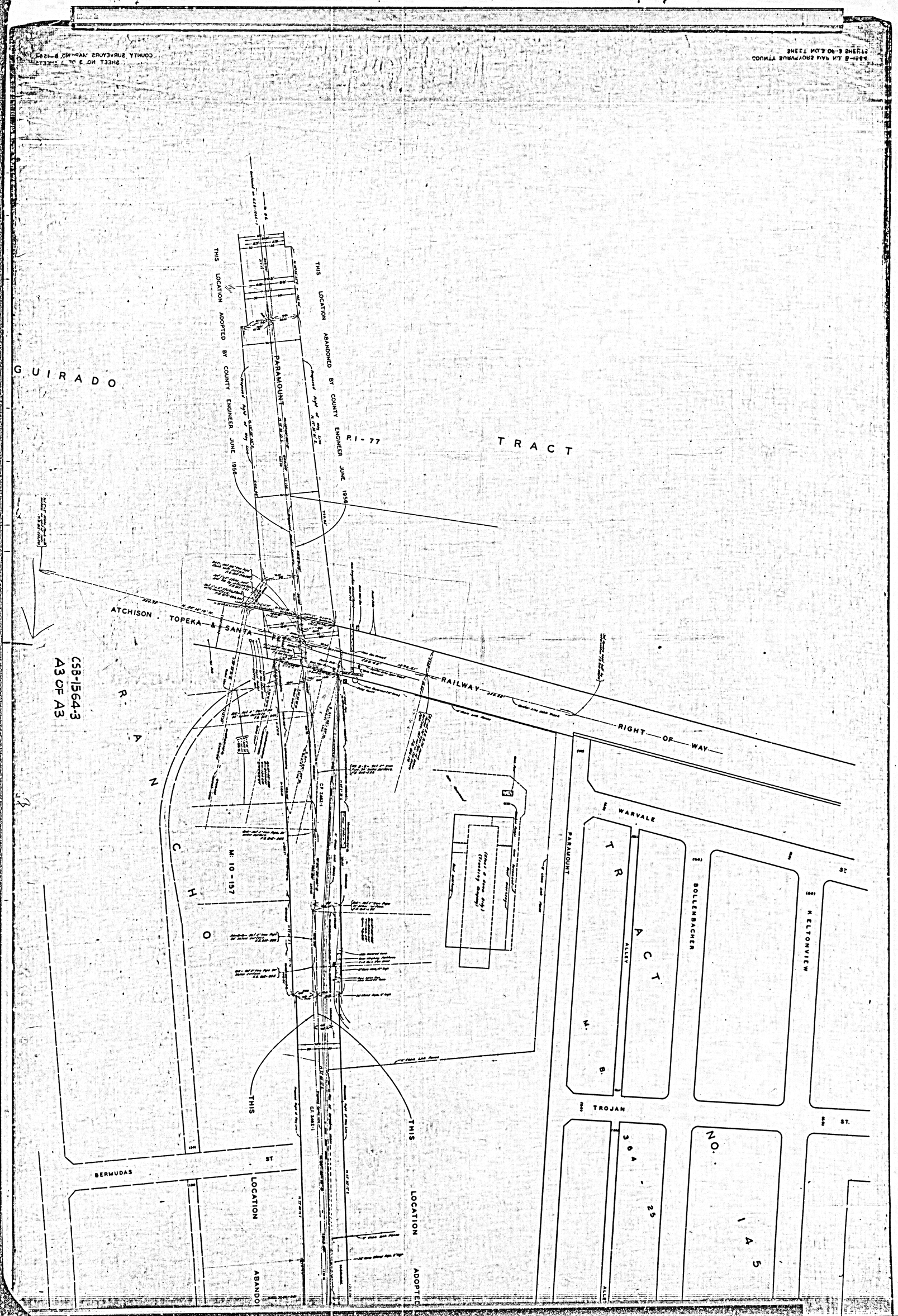
GUIRADO
TRACT
THIS LOCATION ADOPTED BY COUNTY ENGINEER JUNE 1956
THIS LOCATION ABANDONED BY COUNTY ENGINEER JUNE 1956
PARAMOUNT
P.I - 77
ATCHISON TOPEKA & SANTA FE
RAILWAY
RIGHT OF WAY
RANCHO
M. 10 - 157
WARVALE
PARAMOUNT
TRACT
M. B.
ALLEY
BOLLENBACHER
KELTONVIEW
TROJAN
ST.
BERMUDAS
ST.
THIS LOCATION ABANDO
THIS LOCATION ADOPTE
NO. 145
384 - 25
CSB-1564-3
A3 OF A3