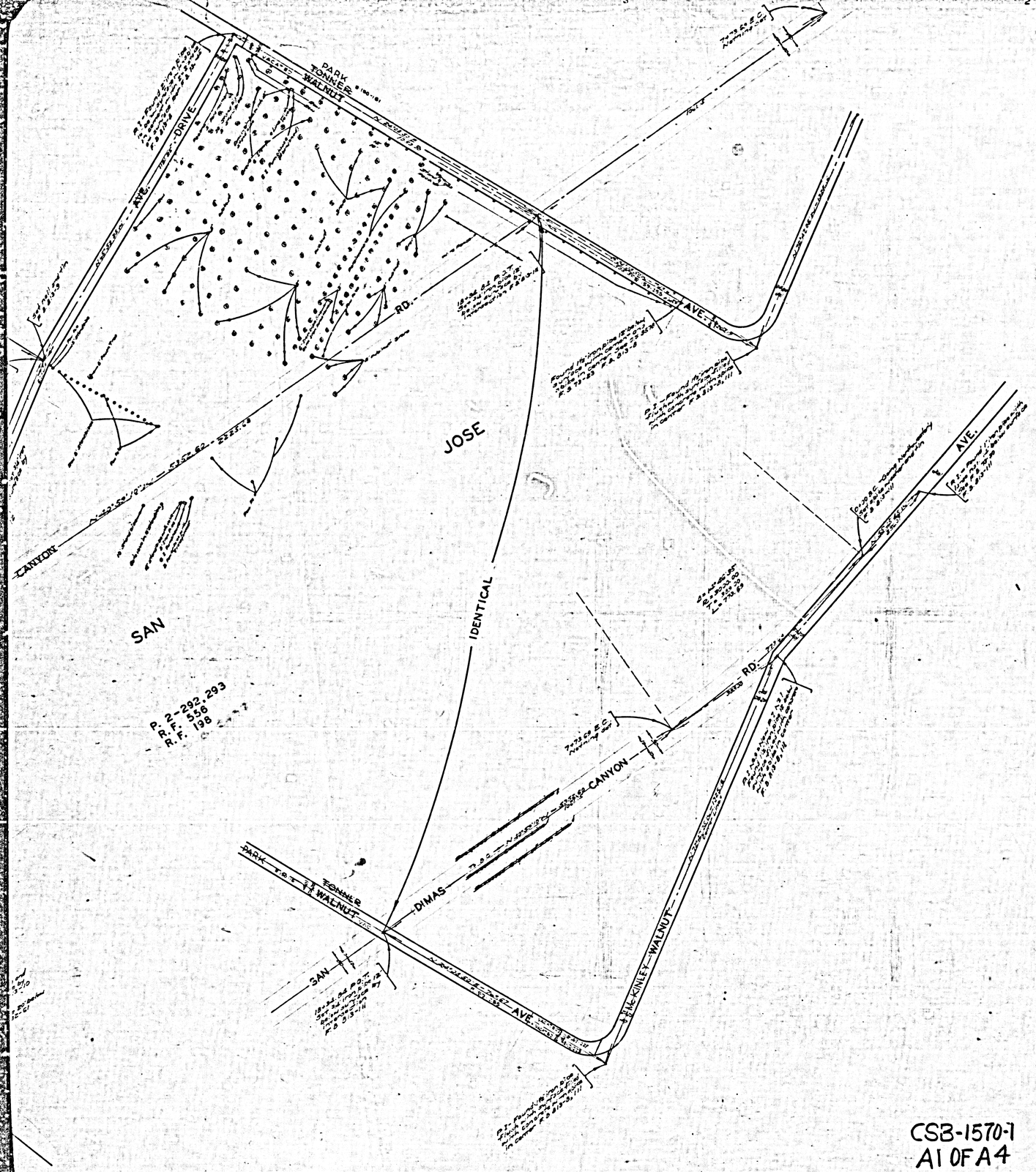

MAP OF

SAN DIMAS CANYON ROAD

McKINLEY FROM

WALNUT AVENUE

TO

OAKVALE ROAD

COUNTY SURVEYORS MAP Nº B-1570

SHEET Nº1 OF 2 SHEETS

SCALE:-1 INCH = 100 FT.

JOB NUMBER 7141

ALFRED JONES—COUNTY SURVEYOR

SURVEYED—AUG. 1939, APR. 1941

SURVEYED UNDER INSTRUCTIONS OF THE BOARD OF SUPERVISORS PER ORDER DATED MARCH 21, 1932

BEARINGS ARE BASED ON THE BEARING OF ARROW HIGHWAY PER C.S.B.-1418-4

P. B. 813-1-114

FIELD WORK BY . . . . . A.N. HELLSTROM
OFFICE WORK BY . . . . . C.W. COX
CHECKED BY . . . . . A.H. DREW

INDEX Nº 48 & 49

I.M. 144-337

CSB-1570-1
A1 OF A4

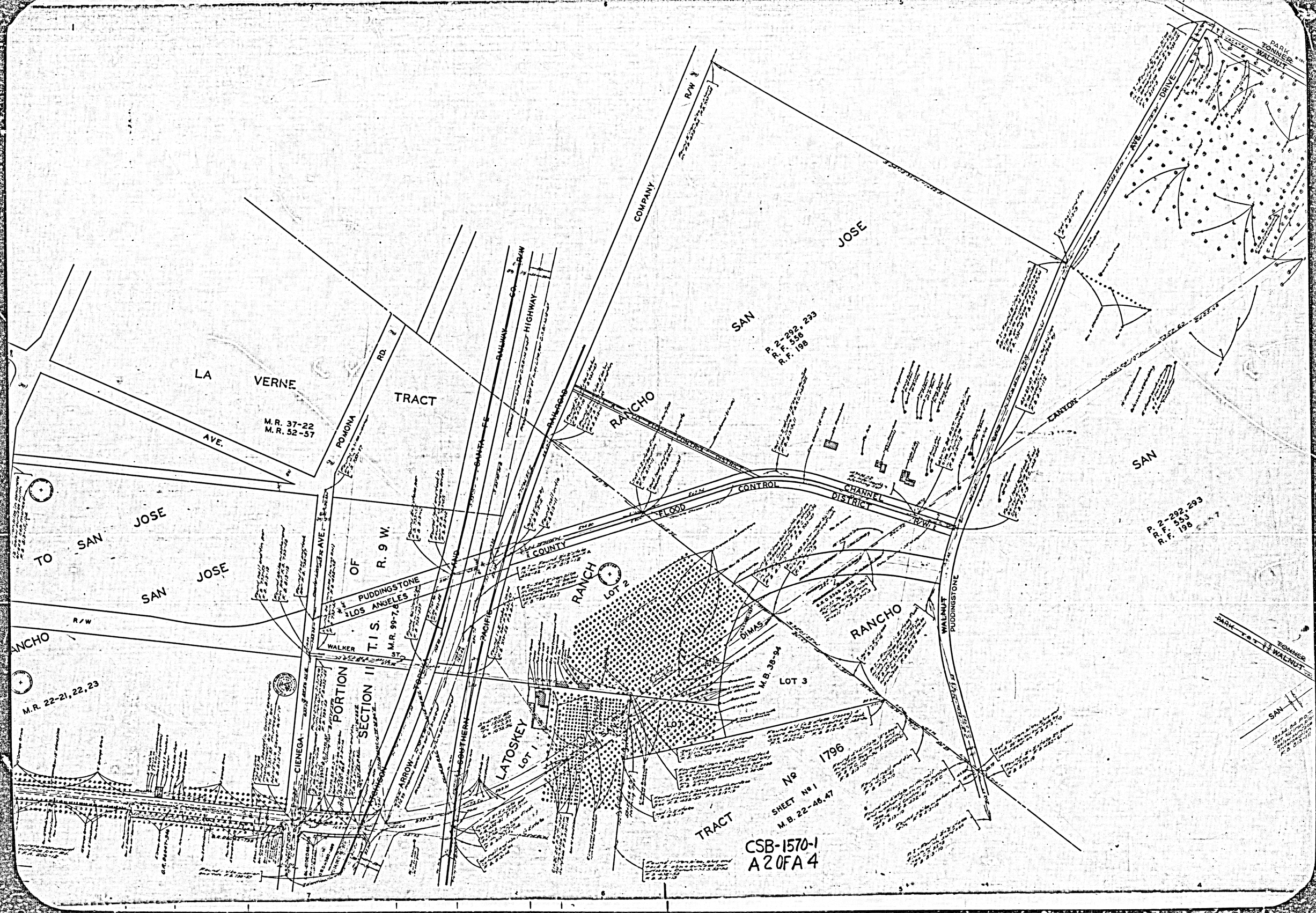

LA VERNE TRACT
M.R. 37-22
M.R. 52-57
AVE.
POMONA RD.
TO SAN JOSE
SAN JOSE
RANCHO
M.R. 22-21,22,23
PORTION OF R. 9 W.
SECTION 11 T.1 S.
M.R. 99-7,8
PUDDINGSTONE
LOS ANGELES
WALKER ST.
CIENEGA AVE.
ARROW
SOUTHERN PACIFIC
SANTA FE RAILWAY
HIGHWAY
RAILROAD
COMPANY
R/W
SAN JOSE
P. 2-292, 293
R.F. 558
R.F. 198
RANCHO
FLOOD CONTROL CHANNEL
DISTRICT
COUNTY
RANCH
LOT 2
LOT 3
LOT 4
LATOSKEY
LOT 1
DIMAS
M.B. 38-94
RANCHO
WALNUT
PUDDINGSTONE
CANYON
SAN
P. 2-292, 293
R.F. 553
R.F. 198
PARK
TONNER
WALNUT
TRACT Nº 1796
SHEET Nº 1
M.B. 22-46,47
CSB-1570-1
A2 OF A4

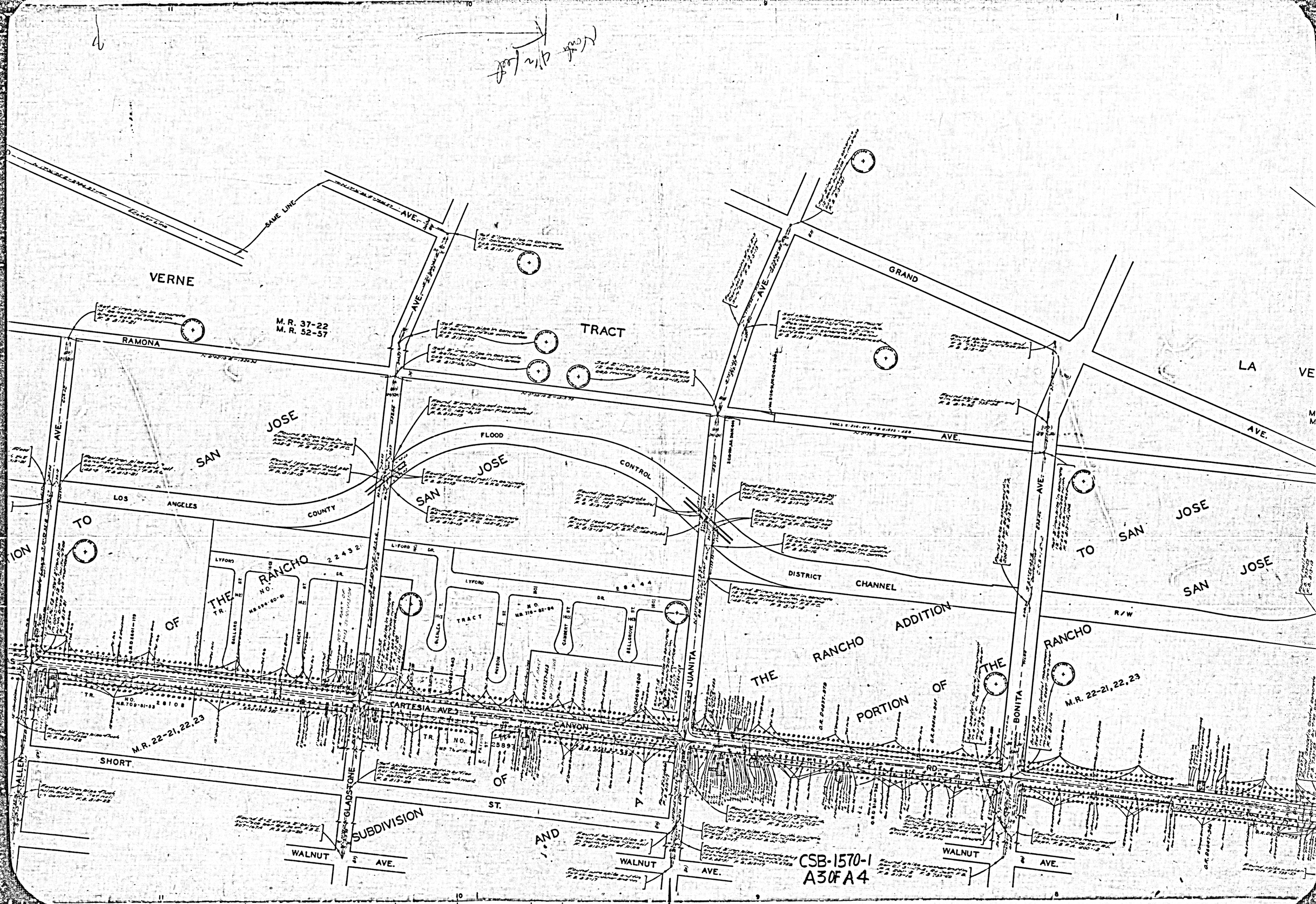

VERNE
TRACT
M.R. 37-22
M.R. 52-57
RAMONA
SAME LINE
AVE.
GRAND
LA
VE
AVE.
SAN
JOSE
FLOOD
CONTROL
LOS
ANGELES
COUNTY
DISTRICT
CHANNEL
TO
SAN
JOSE
TO
SAN
JOSE
OF
THE
RANCHO
LYFORD
DR.
TRACT
THE
RANCHO
ADDITION
PORTION
OF
THE
RANCHO
R/W
JUANITA
BONITA
M.R. 22-21,22,23
M.R. 22-21,22,23
CARTESIA AVE.
CANYON
SHORT
ST.
GLADSTONE
SUBDIVISION
OF
A
AND
WALNUT
AVE.
WALNUT
AVE.
WALNUT
AVE.
CSB-1570-1
A3 OF A4

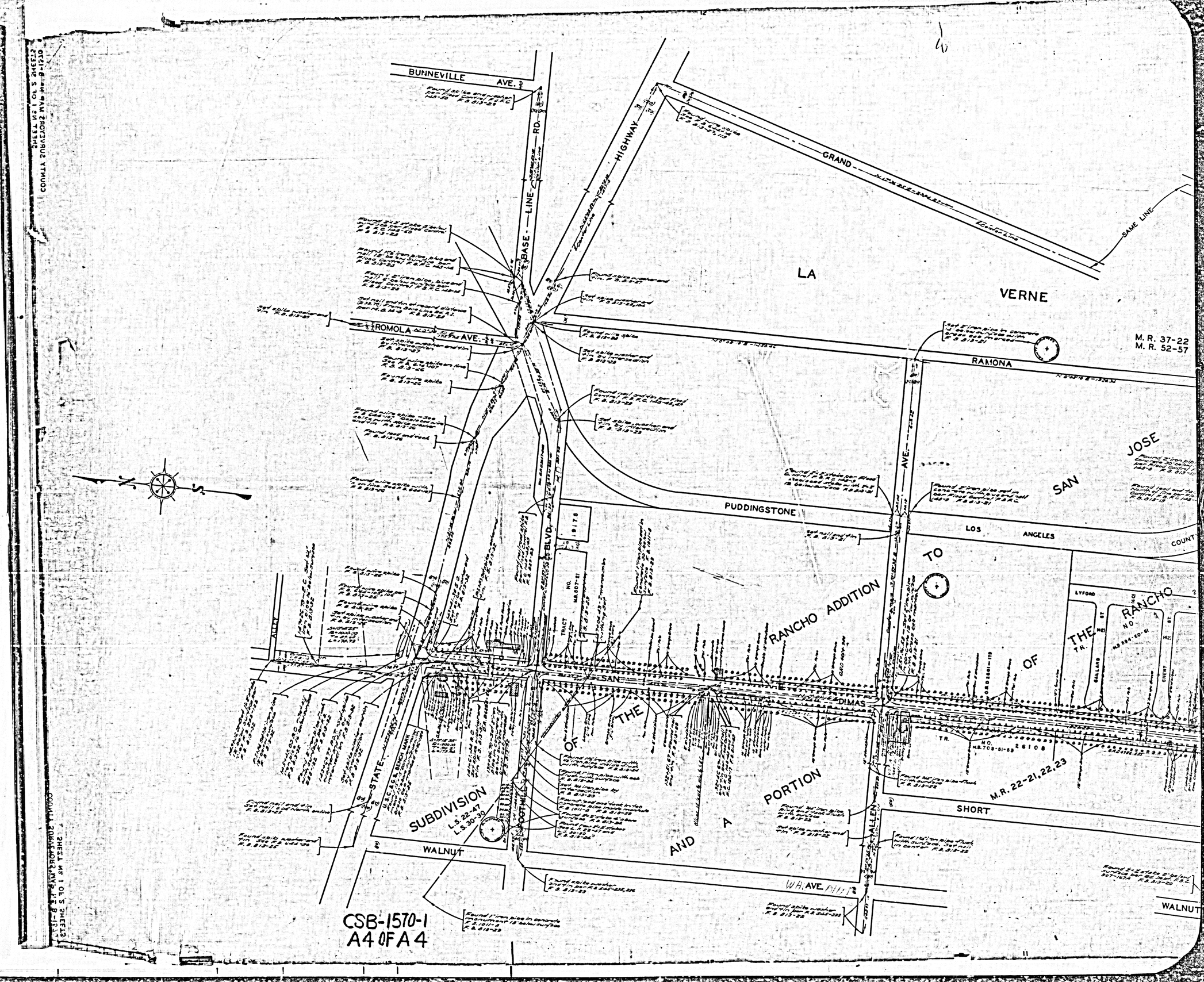
BUNNEVILLE AVE.
BASE LINE RD.
HIGHWAY
GRAND
SAME LINE
LA
VERNE
ROMOLA AVE.
RAMONA
M. R. 37-22
M. R. 52-57
PUDDINGSTONE
LOS ANGELES
COUNT
SAN JOSE
AVE.
BLVD.
TRACT NO. M.B.507-21
RANCHO ADDITION
TO
OF THE RANCHO
LYFORD
GALLARD ST.
SHENT ST.
SAN DIMAS
OF THE
AND A PORTION
TR. NO. 26108
M.R. 22-21,22,23
SHORT
ALLEN
STATE
U.S.C.&C.S. BENCH MARK
SUBDIVISION
L.S. 22-47
L.S. 30-30
WALNUT
WALNUT
CSB-1570-1
A4 OF A4