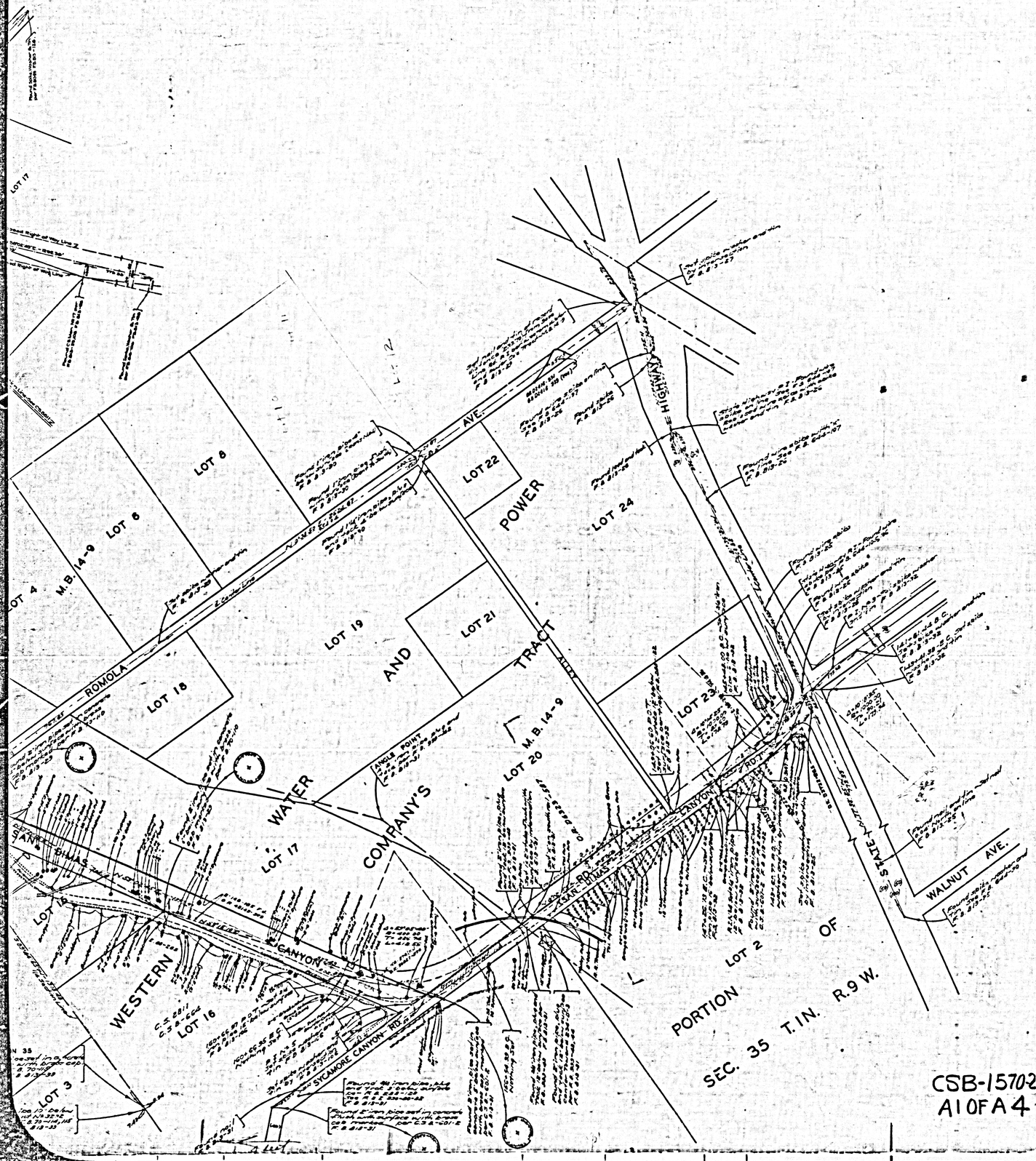
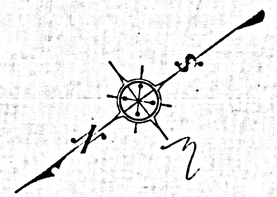




MAP OF

SAN DIMAS CANYON ROAD

McKINLEY FROM WALNUT AVENUE TO OAKVALE ROAD

COUNTY SURVEYORS MAP Nº B-1570

SHEET Nº 2 OF 2 SHEETS

SCALE :- 1 INCH = 100 FT.

JOB NUMBER 7141

ALFRED JONES - COUNTY SURVEYOR

SURVEYED - AUG. 1939, APR. 1941

SURVEYED UNDER INSTRUCTIONS OF THE BOARD OF SUPERVISORS PER ORDER DATED MARCH 21, 1932

BEARINGS ARE BASED ON THE BEARING OF ARROW HIGHWAY PER C.S.B.-1418-4

F. B. 813-1-114

FIELD WORK BY . . . . . A.N. HELLSTROM
OFFICE WORK BY . . . . . C.W. COX
CHECKED BY . . . . . A.H. DREW

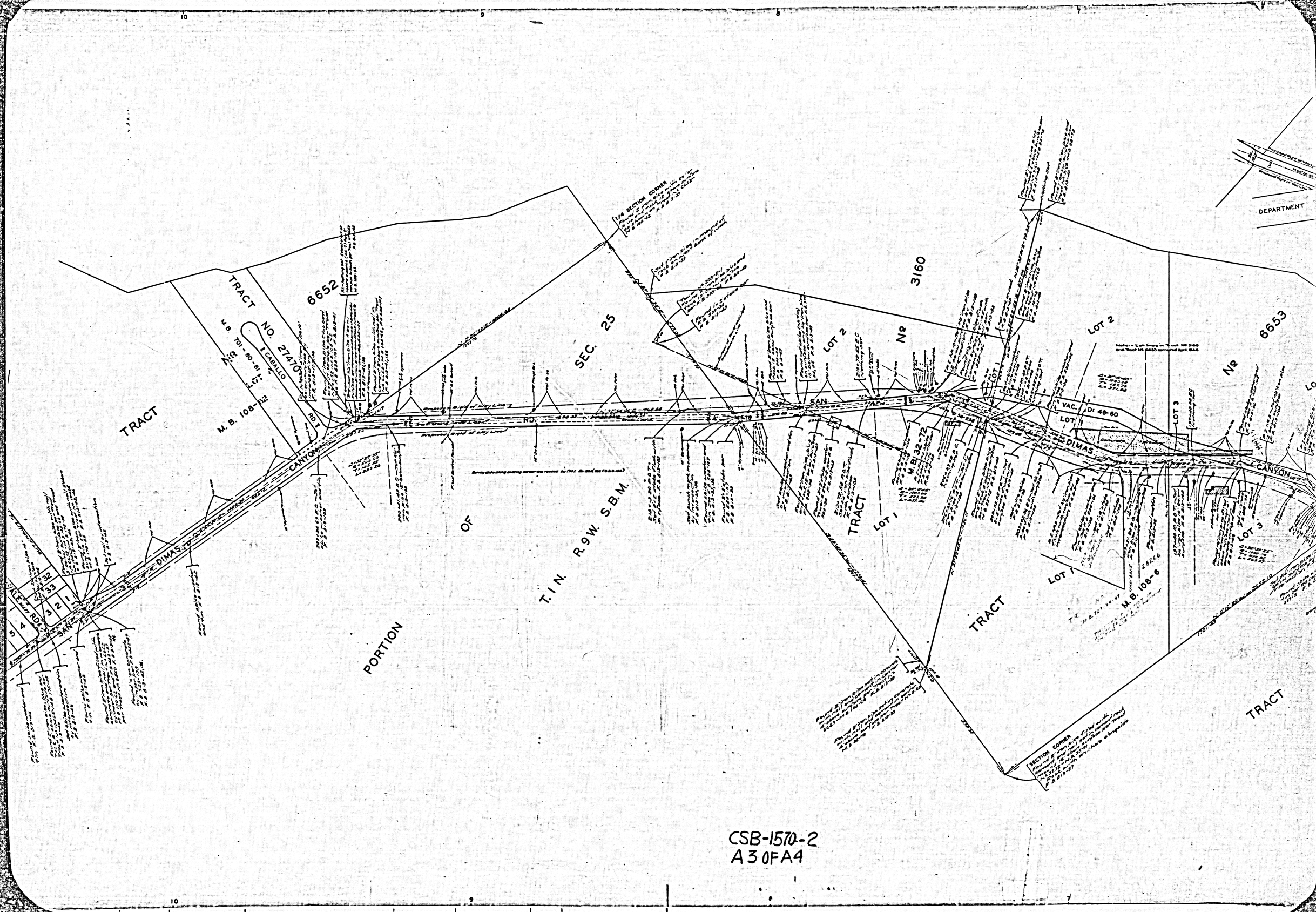
INDEX 50
48
I M 159-337

CSB-15702
A1 OF A4

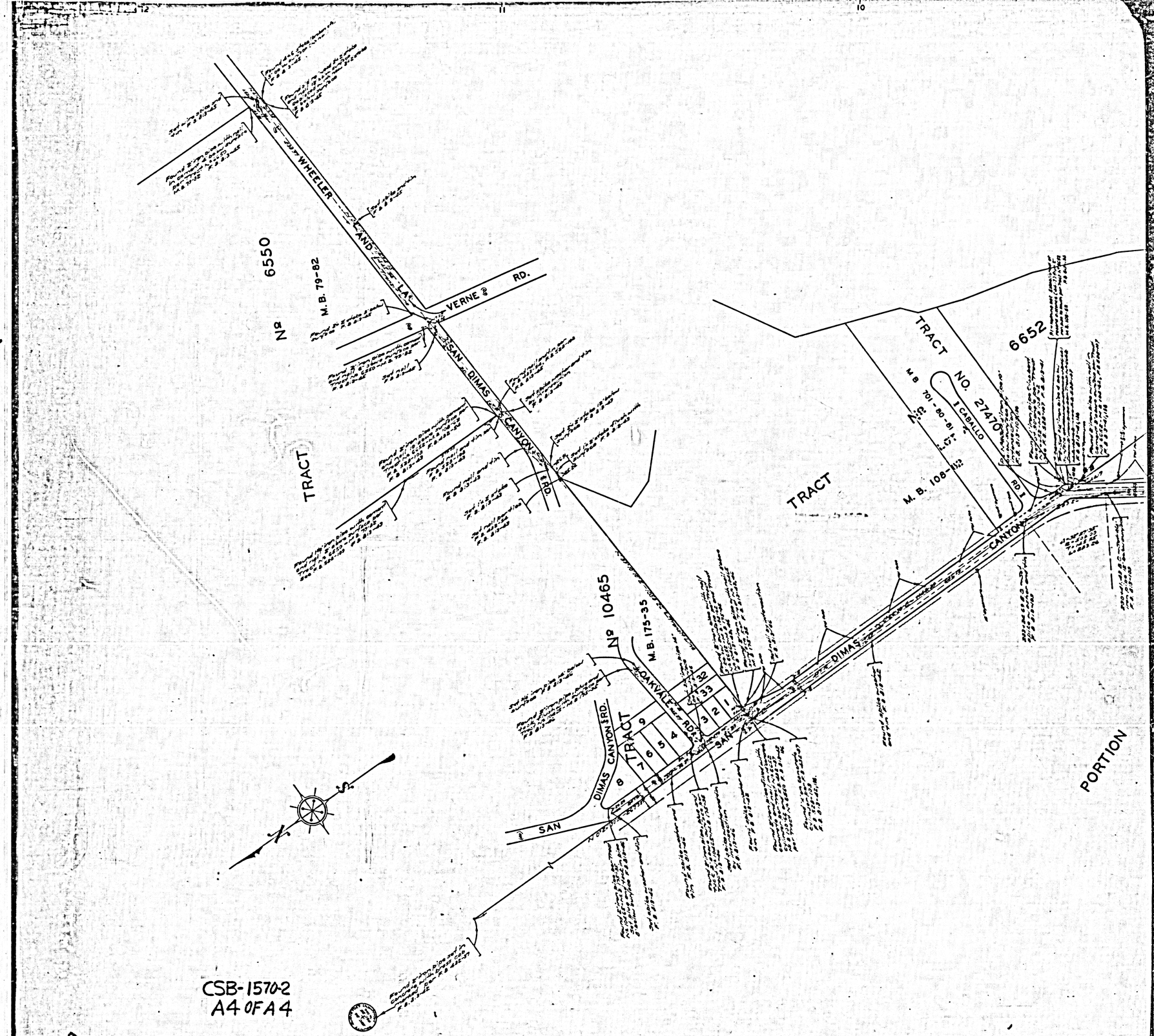
MARGINAL MAP
SCALE: 1 IN.=100 FT.

THIS LOCATION ABANDONED BY COUNTY SURVEYOR, JUNE, 1943
FOR LATER SURVEY SEE MARGINAL MAP ABOVE.

CSB-1570-2
A20FA4



CSB-1570-2
A 3 OF A 4


12
11
10
WHEELER
LAS VERNE
RD.
SAN DIMAS CANYON
RD.
TRACT
6550
M. B. 79-82
TRACT
6652
M. B. 701-90-91
CABALLO
RD.
CANYON
DIMAS
SAN
DIMAS CANYON RD.
OAKVALLEY RD.
TRACT
10465
M. B. 175-35
PORTION
CSB-15702
A4 OF A4