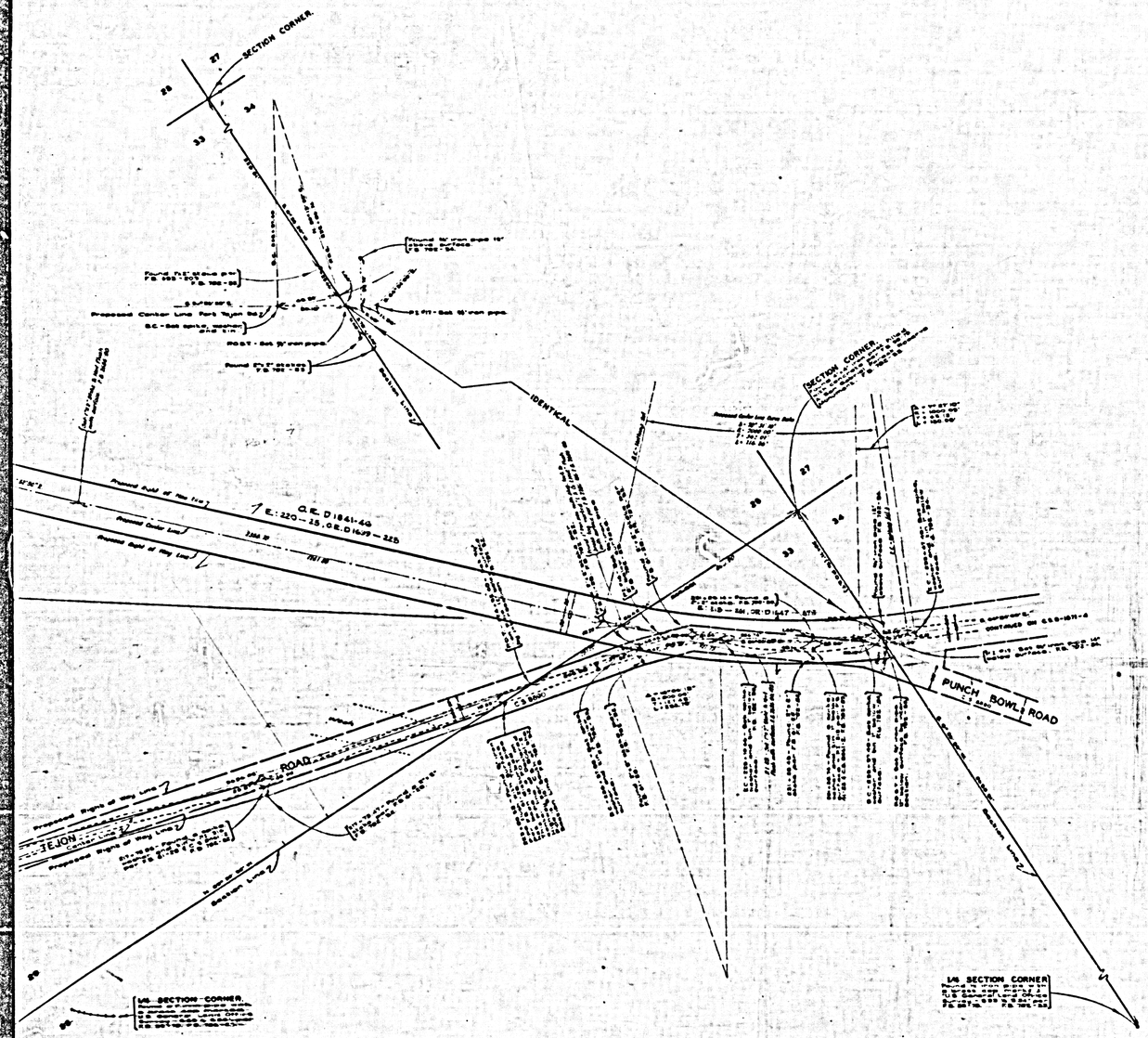



COUNTY OF LOS ANGELES
MAP OF

FORT TEJON ROAD

FROM
1/4 CORNER, SECTIONS 13 & 14
T. 5 N., R. 11 W., S.B.M.
TO
EASTERLY BOUNDARY, LOS ANGELES COUNTY

COUNTY SURVEYORS MAP Nº B-1571
SHEET Nº 3 OF 9 SHEETS
SCALE: 1 INCH = 100 FT.

JOB NUMBER 8255

C. E. ARNOLD — COUNTY SURVEYOR
SURVEYED — NOV. 1938 — SEPT. 1940

SURVEYED ON REQUEST OF THE COUNTY ROAD COMMISSIONER UNDER RULE 21, ORD. 1629

BEARINGS ARE BASED ON THE BEARING OF WEST LINE SEC. 9, T. 4 N., R. 9 W. AS SHOWN ON C.S.B.-1249

F. B. 782 - 29 - 268

FIELD WORK BY . . . . E. A. ROSECRANS

OFFICE WORK BY . . . . . K. R. McPHERSON
R. L. RATZ
C. W. COX

CHECKED BY . . . . . K. R. McPHERSON

THIS MAP FILED DECEMBER 1951
WILLIAM J. FOX — COUNTY SURVEYOR
Revised November 1952 by A.E.

NOTE: THIS SURVEY NOT MADE FOR MASTER PLAN PURPOSES
(SEE NOTE UNDER TITLE ON SHEET NO. 1)

INDEX 66

CSB-1571-3
A10FA4

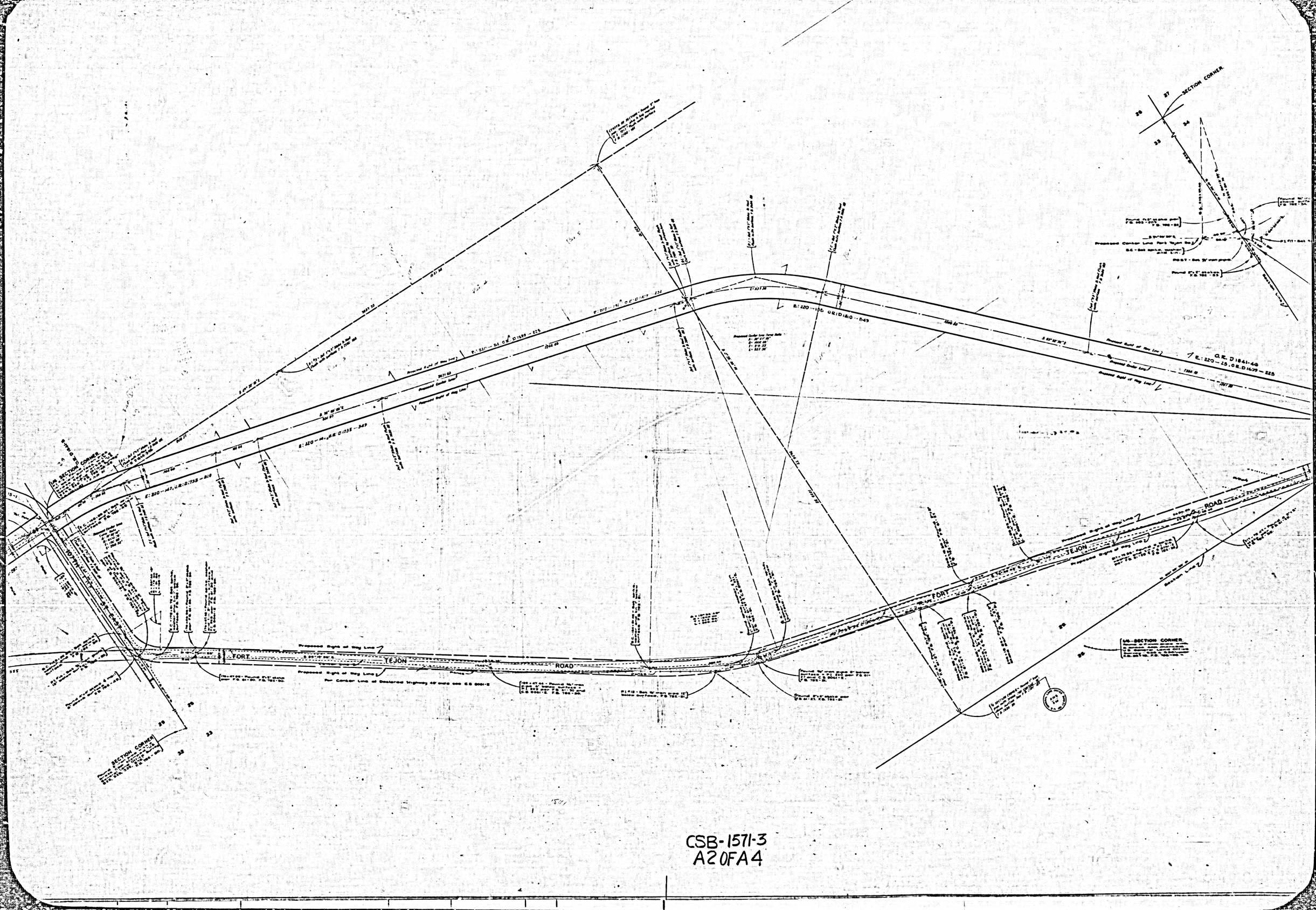
SECTION CORNER
FORT TEJON ROAD
Proposed Right of Way Line
Proposed Center Line
Proposed Right of Way Line
For Corridor Line of Proposed Highway see State Div. C.S. Sheets
C.E. D 1841-48
E: 220 - 25 ; C.E. D 1639 - 225
E: 220 - 150 C.E. D 1840 - 849
E: 220 - 147 C.E. D 1735 - 849
E: 220 - 148 C.E. D 1735 - 849
E: 220 - 150 C.E. D 1841 - 224
E: 220 - 150 C.E. D 1699 - 225
SECTION CORNER
SECTION CORNER
SECTION CORNER

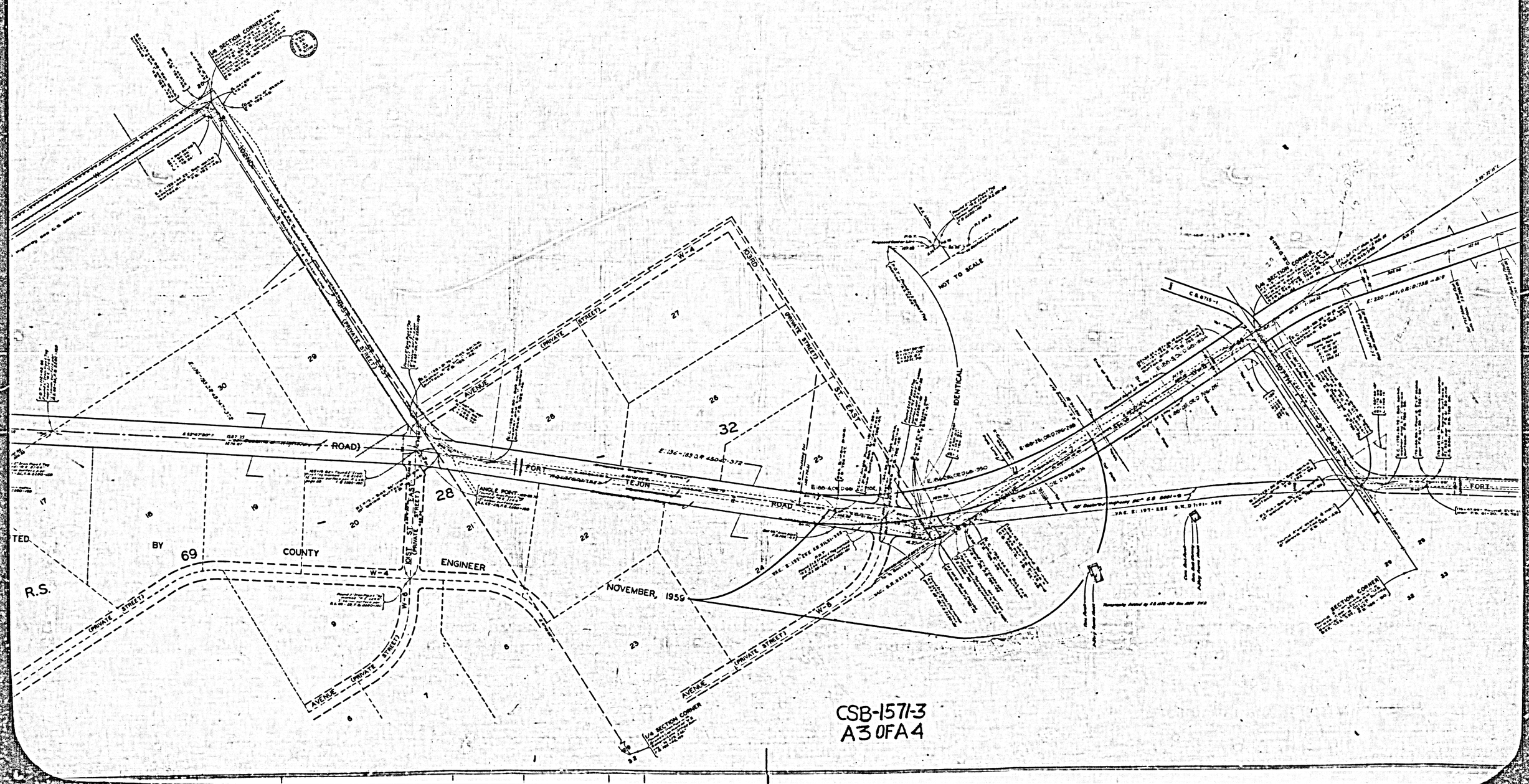

CSB-1571-3
A3 OF A4

COUNTY SURVEYOR'S MAP NO. B-1571
SHEET NO 3 OF 3 SHEETS

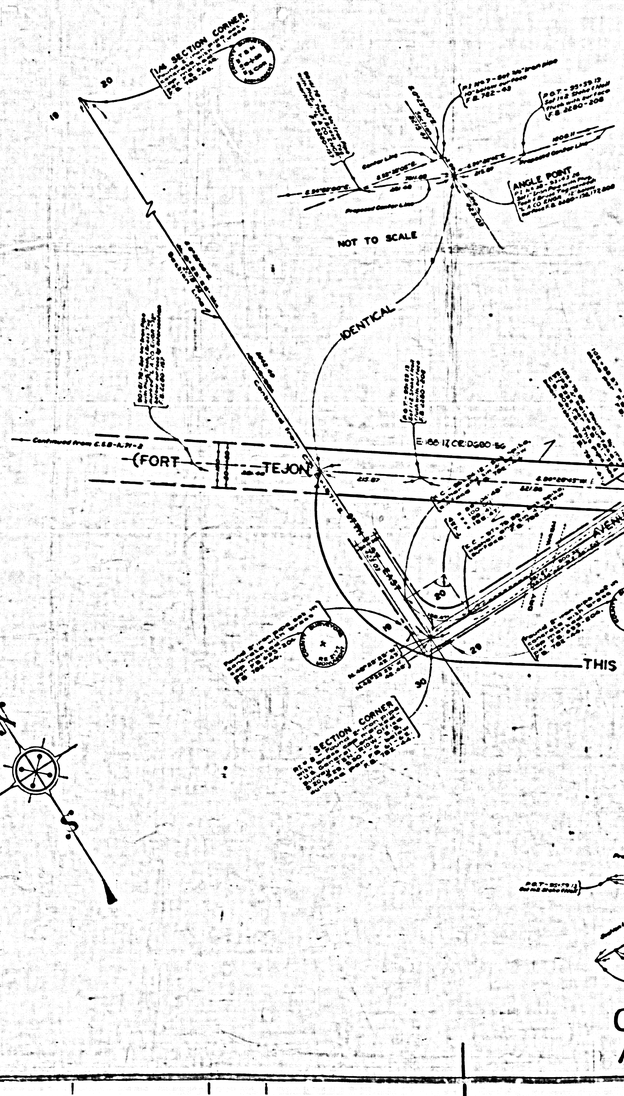

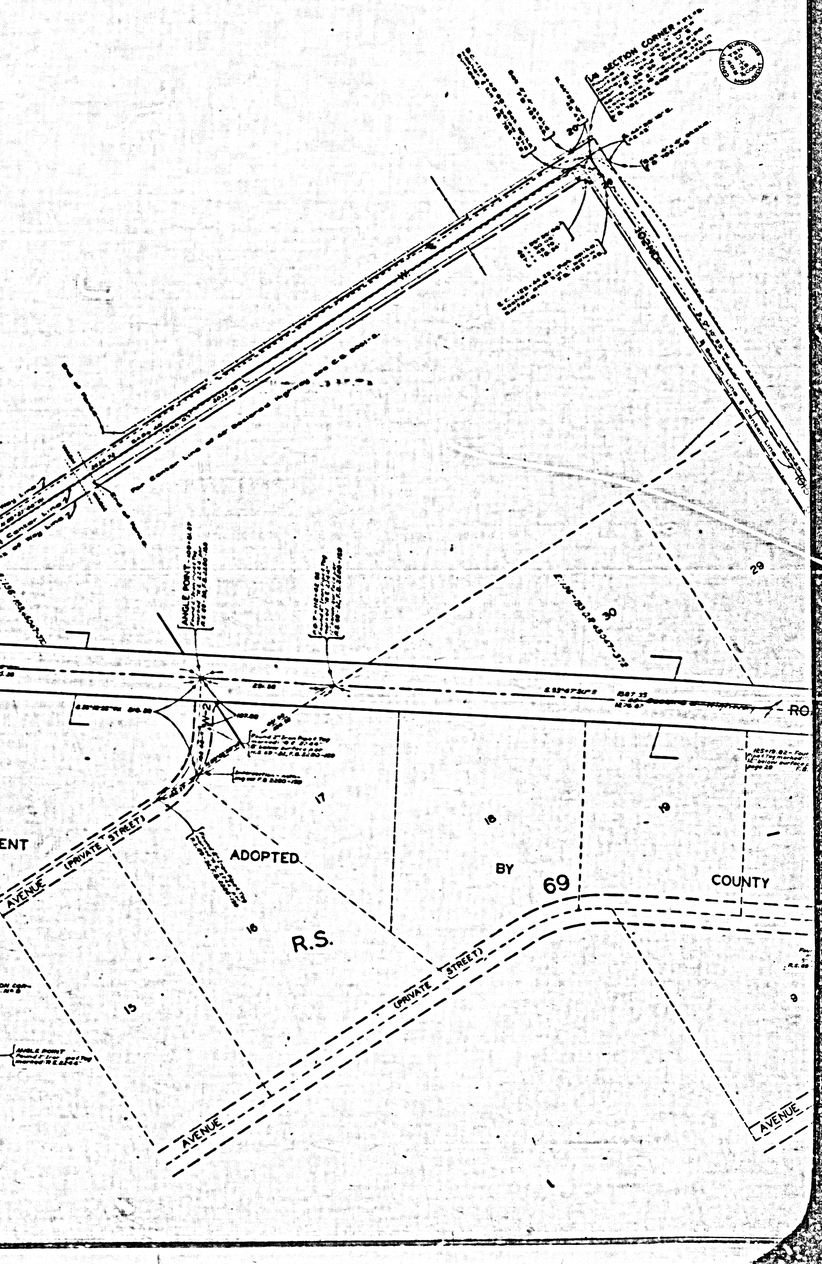

CSB-1571-3
A4 OF A4