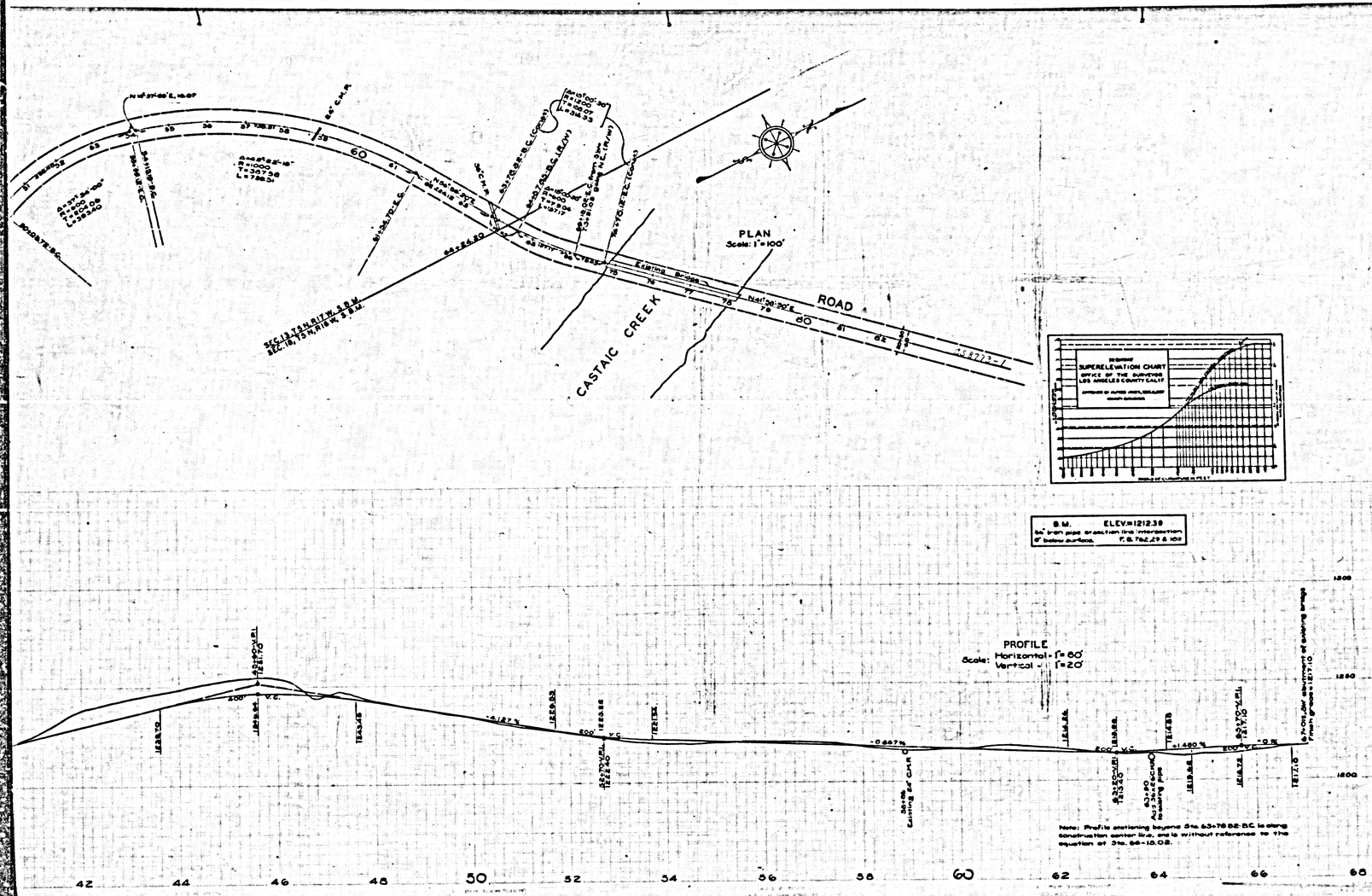

PLAN AND PROFILE OF

ELIZABETH LAKE CANYON ROAD

FROM

STATE HIGHWAY VII (L.A.4 B)

TO

EAST LINE SECTION 13, T5N, R17W, S.B.M.

COUNTY SURVEYOR'S MAP No. B-1576

SCALES - AS SHOWN

JOB NUMBER 5058

ALFRED JONES - COUNTY SURVEYOR

SURVEYED MARCH-APRIL 1939

F.B. 762, 163-189

FIELD WORK BY.....F. C. HOWARD

OFFICE WORK BY.....C. L. KEAGLE

CHECKED BY.....J. A. LYON

FOR ALIGNMENT SEE C.S. B-1560

DATUM

ELEVATIONS SHOWN HEREON ARE BASED ON THE 1932 ADJUSTMENT OF U.S.C.&G.S. B.M. "D-52-1926" (U.S. 1502).

CSB-1576
A1 OF A3

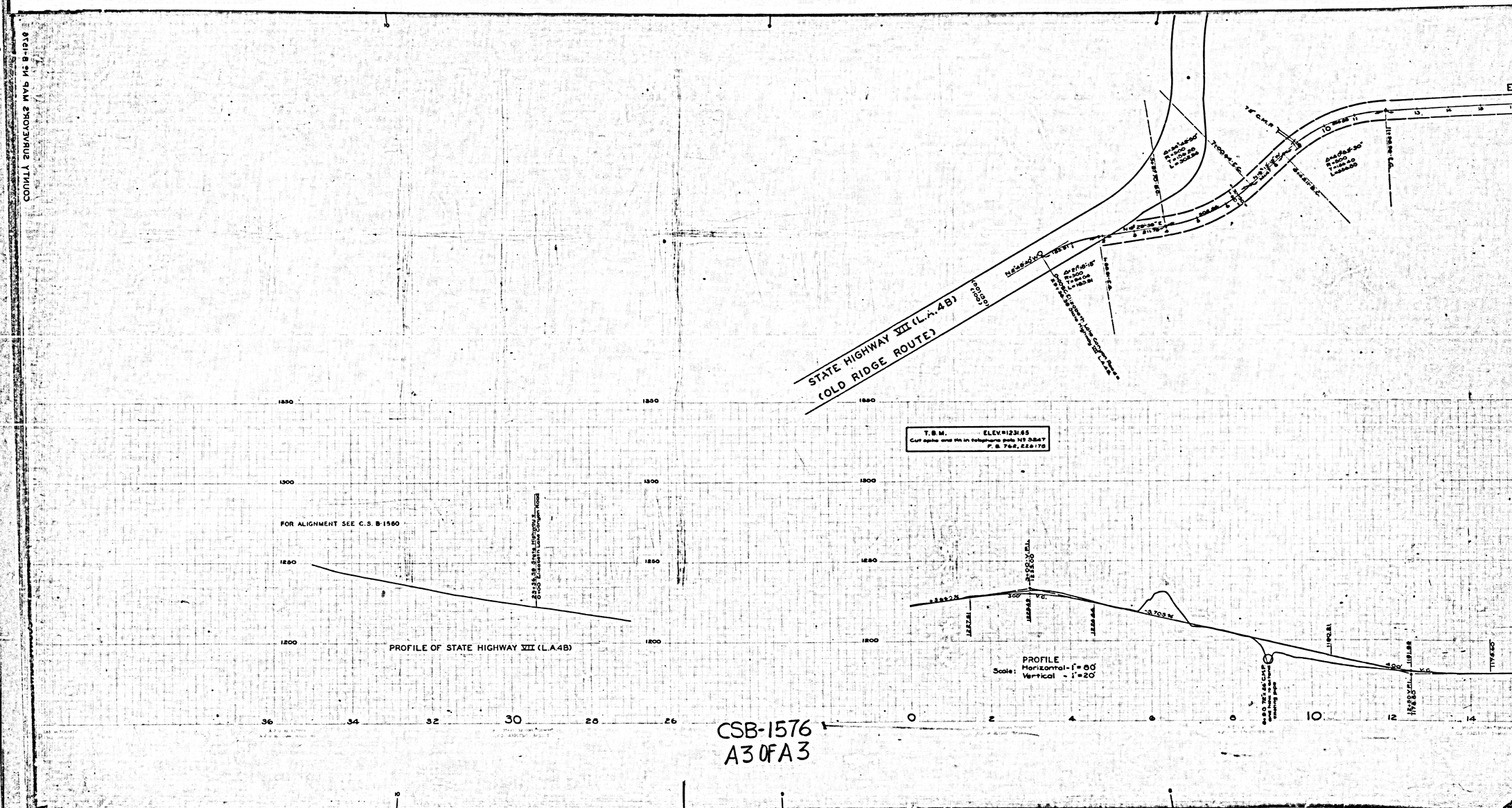

CSB-1576
A3 OF A3

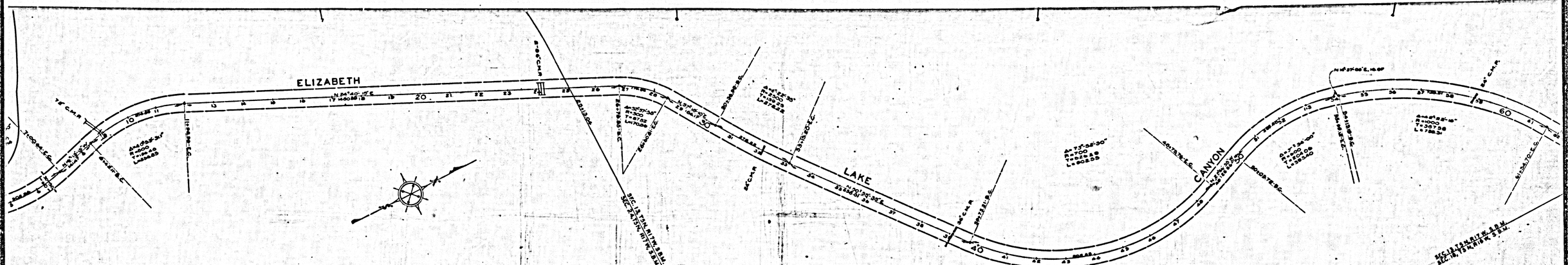

U.S.B.M. No 1504 ELEV=1184.18
Chiseled square on W headwall of double culvert
20 Ft. W of Sta. 22+38.50. F.S.742, P.44 & 162

PROFILE
Scale: Horizontal - 1"=80'
Vertical - 1"=20'

NOTE
GRADE SHOWN HEREON IS FINISH CENTER LINE
GRADE FOR A 32 FT. ROADBED IN THROUGH CUT

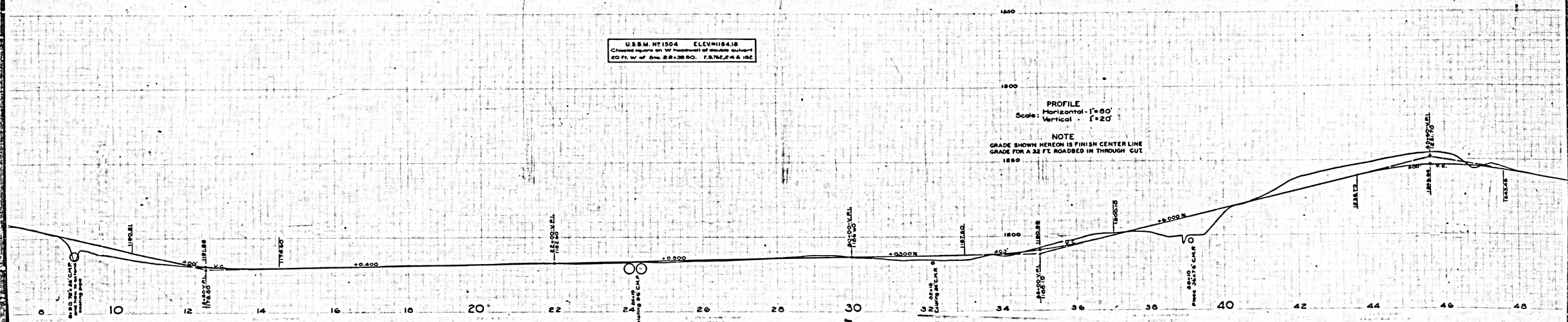

CSB-1576
A2OFA3