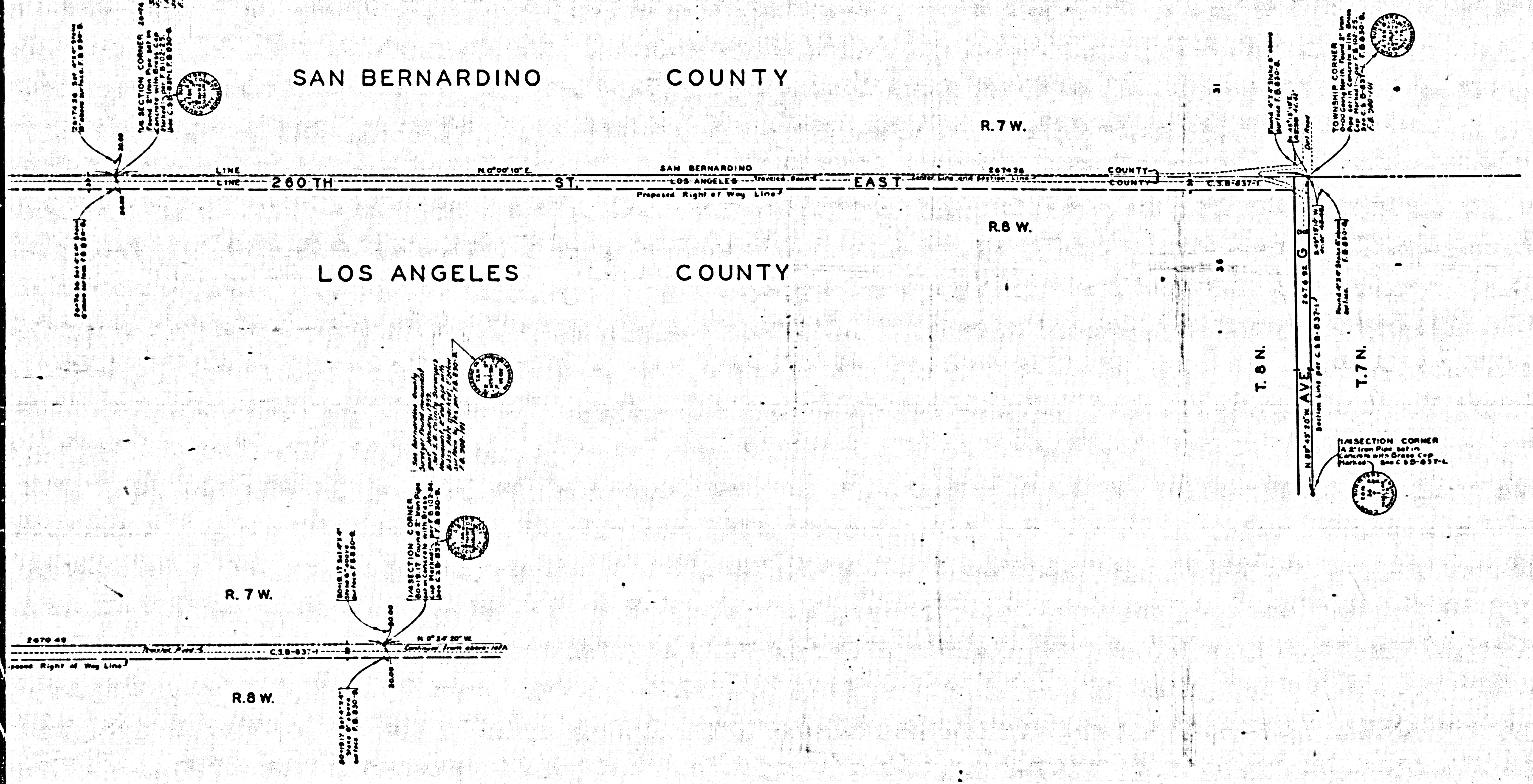
SAN BERNARDINO COUNTY
LOS ANGELES COUNTY
R.7 W.
R.8 W.
260TH ST. EAST
LINE
N 0°00'10" E.
SAN BERNARDINO
LOS ANGELES
Proposed Right of Way Line
2674.36
COUNTY
COUNTY
C.S.B-637-1
31
30
T. 8 N.
T. 7 N.
AVE. G
2676.92
N 89°43'20" W.
Section Line per C.S.B-637-1
Dirt Road
TOWNSHIP CORNER
1/4 SECTION CORNER
A 2" Iron Pipe set in Concrete with Brass Cap Marked: See C.S.B-637-1.
1/4 SECTION CORNER
R. 7 W.
R.8 W.
2670.49
C.S.B-637-1
N 0°24'20" W.
Proposed Right of Way Line



MAP OF

260 TH STREET EAST

FROM

AVENUE G

TO

EAST 1/4 SECTION CORNER
OF SECTION 24. T.8N.-R.8W. S.B.M.

COUNTY SURVEYORS MAP Nº B-1581.
SCALE:- 1 INCH = 100 FT.

JOB NUMBER 8288

ALFRED JONES - COUNTY SURVEYOR
SURVEYED JANUARY, 1940

BEARINGS ARE BASED ON THE BEARING OF
SECTION LINES AS SHOWN ON C.S.B-837-1

F.B. 830 - 7 TO 12.

FIELD WORK BY E.A. ROSECRANS.
OFFICE WORK BY .... H.M. HALL
CHECKED BY... R.R. McPHERSON

Revised January, 1953... G.R.B.

CSB-1581
A1 OF A3

COUNTY SURVEYORS MAP NO B-1581

COUNTY
SAN BERNARDINO
COUNT
COUNTY
LOS ANGELES
COUNT
SAN BERNARDINO
LOS ANGELES
2670.45
COUNTY
COUNTY
EAST
N. 0°00'10" E.
WESTERLY
EASTERLY
BOUNDARY
BOUNDARY
2674.36
LINE
LINE
260 TH
ST.
N 0°00'10" E.
SAN BERNARDINO
LOS ANGELES
Proposed Right of Way Line
SECTION CORNER
1/4 SECTION CORNER
30
31
25
30
SAN BERNARDINO
COUNTY
LOS ANGELES
COUNTY
C.SB-837-1
ST.
LINE
LINE
EAST
2670.49
SAN BERNARDINO
LOS ANGELES
COUNTY
COUNTY
260TH
N 0°24'20" W.
ST.
Center Line and Section Line
EAST
2670.49
Proposed Right of Way Line
C.SB-837-1
N 0°24'20" W.
Continued from above
R. 7 W.
R. 8 W.
19
30
24
25
SECTION CORNER
1/4 SECTION CORNER

CSB-1581
A2OFA3

COUNTY SURVEYORS MAP NO B-1981

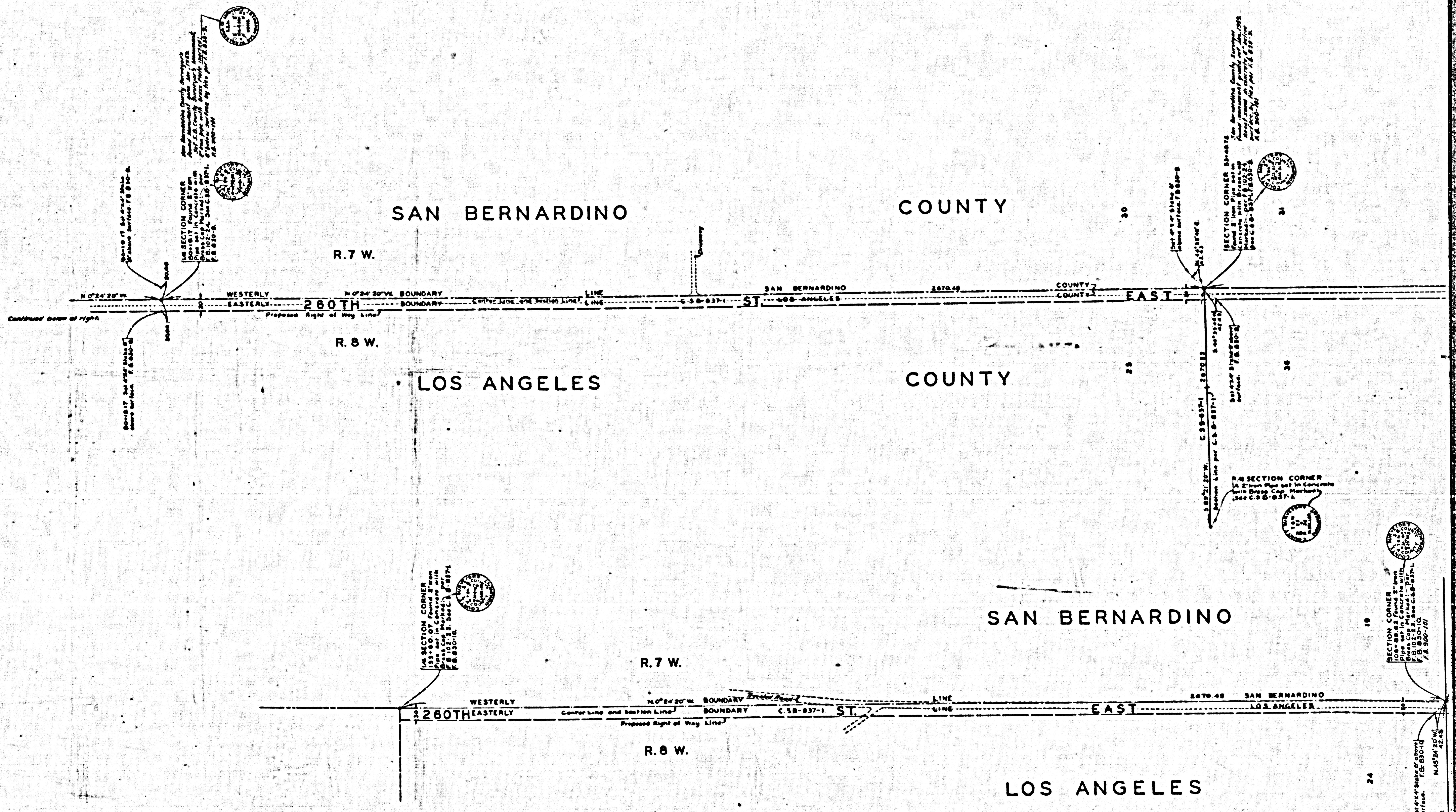
SAN BERNARDINO
COUNTY
LOS ANGELES
COUNTY
R.7 W.
R.8 W.
Continued below at right
N 0°24'20" W.
WESTERLY
EASTERLY
260TH
N 0°24'20" W. BOUNDARY
BOUNDARY
Center Line and Section Line
LINE
LINE
C.S.B-837-1
ST.
SAN BERNARDINO
LOS ANGELES
2670.48
COUNTY
COUNTY
EAST
Proposed Right of Way Line
20.00
80-10.17 Set 4"x4" Stake 6" above surface F.B. 830-8.
1/4 SECTION CORNER 80+10.17 Found 2" Iron Pipe set in Concrete with Brass Cap Marked: per F.B. 102-24. See C.S.B. 837-1. F.B. 830-8.
San Bernardino County Surveyor's found monument gone Jan. 1953. Set S.B. County Surveyor's Monument 2" iron pipe with brass plate (REPLACE) 6" below surface by ties per F.B. 830-5. F.B. 900-101
80+10.17 Set 4"x4" Stake 6" above surface F.B. 830-8.
30
31
29
30
Set 4"x4" Stake 6" above surface. F.B. 830-8
N.45°36'30" E. 42.43
SECTION CORNER 30+60.78 Found 2" Iron Pipe set in Concrete with Brass Cap Marked: per F.B. 102-24. See C.S.B-837-1. F.B. 830-8
San Bernardino County Surveyor found monument graded out Jan. 1953. Reset same in concrete 6" below surface by ties per F.B. 830-5. F.B. 900-101
S.44°23'30" E. 42.43
Set 4"x4" Stake 6" above surface. F.B. 830-8
2670.33
C.S.B-837-1
S.89°21'20" W.
Section Line per C.S.B-837-1
1/4 SECTION CORNER A 2" Iron Pipe set in Concrete with Brass Cap Marked: See C.S.B-837-1.
SAN BERNARDINO
LOS ANGELES
R.7 W.
R.8 W.
1/4 SECTION CORNER 133+60.07 Found 2" Iron Pipe set in Concrete with Brass Cap Marked: per F.B. 102-23. See C.S.B. 837-1. F.B. 830-10.
30
WESTERLY
260TH
EASTERLY
Center Line and Section Line
N.0°24'20" W. BOUNDARY
BOUNDARY
Graded Road
C.S.B-837-1
ST.
Proposed Right of Way Line
LINE
LINE
EAST
2670.48
SAN BERNARDINO
LOS ANGELES
19
24
SECTION CORNER 106+89.82 Found 2" Iron Pipe set in Concrete with Brass Cap Marked: per F.B. 102-23. See C.S.B-837-1. F.B. 830-10. F.B. 900-101
Set 4"x4" Stake 6" above surface. F.B. 830-10
N.45°24'20" W. 42.43
2688.02
S.89°40'15" W.

CSB-1581
A3OFA3