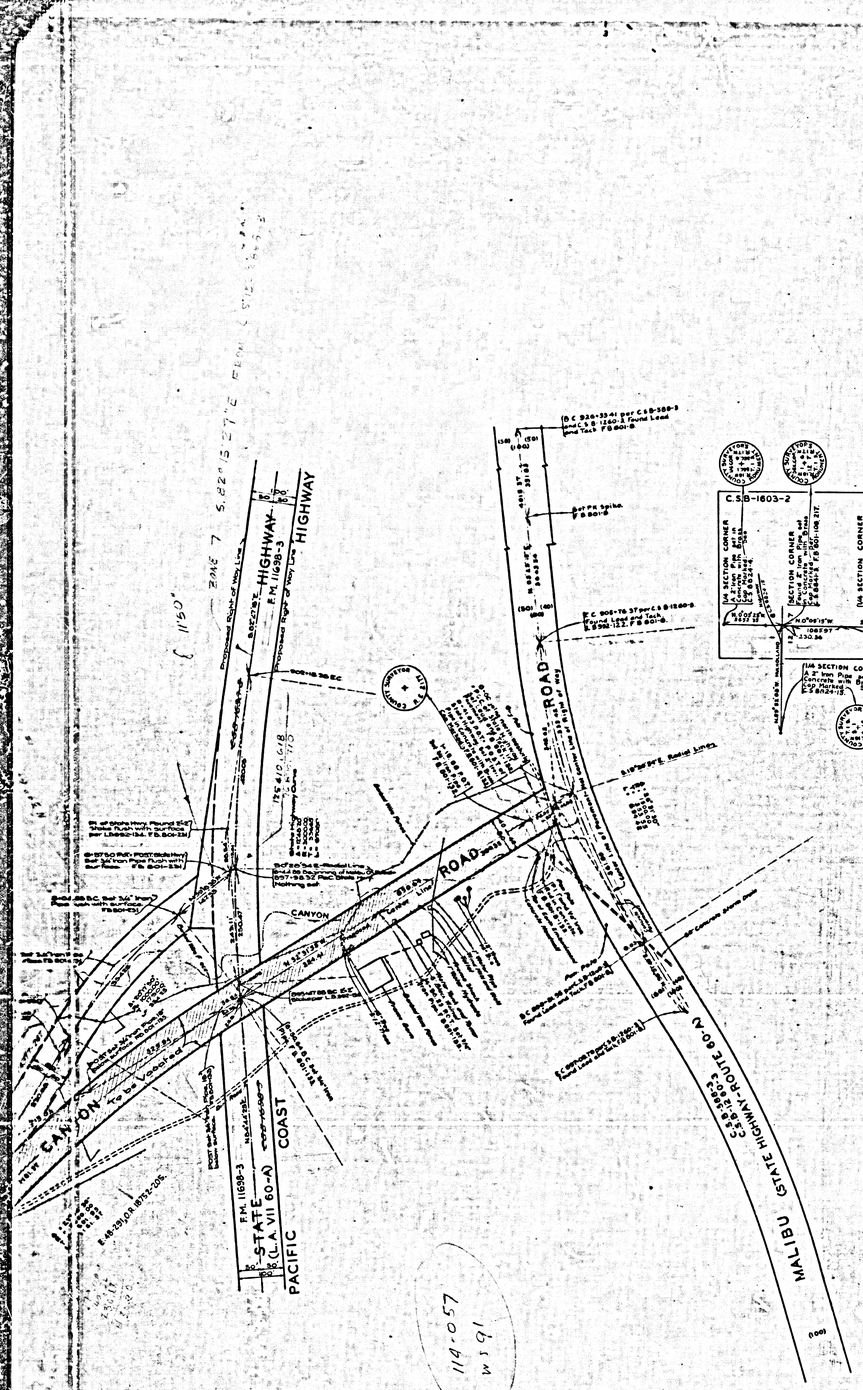

MAP OF

MALIBU CANYON ROAD

FROM

PACIFIC COAST HIGHWAY ~~MALIBU ROAD - STATE HIGHWAY No 60-A~~

TO

MULHOLLAND HIGHWAY

COUNTY SURVEYORS MAP No B-1603

SHEET No 1 OF 2 SHEETS

SCALE: 1 INCH = 100 FT.

JOB NUMBER 8268

ALFRED JONES COUNTY SURVEYOR

SURVEYED APRIL 1939 TO SEPTEMBER 1940.

SURVEYED UNDER INSTRUCTIONS OF THE BOARD OF SUPERVISORS PER ORDER DATED MARCH 28, 1939.

BEARINGS ARE BASED ON TRUE BEARING AT STATION 0+00 PER TIE TO U.S.C.&G.S. TRIANGULATION SYSTEM.

F.B. 501-7-228

FIELD WORK BY L.D. MOORE.
T.J. STEVENSON.
L.S. HAMMOND.

OFFICE WORK BY H.M. HALL.

CHECKED BY K.R. McPHERSON.

L.M. 91
~~INDEX 59~~

FOR TOPOGRAPHY SEE C.S.B-1490
FOR PLAN & PROFILE SEE C.S.B-1604

114-057
W 191

CSB-1603-1
A1 OF A4

RANCHO TOPANGA MALIBU SEQUIT

PAT. I-414 LOT 3

R.F.534

CSB-1603-1
A20FA4

114-0-7
M191

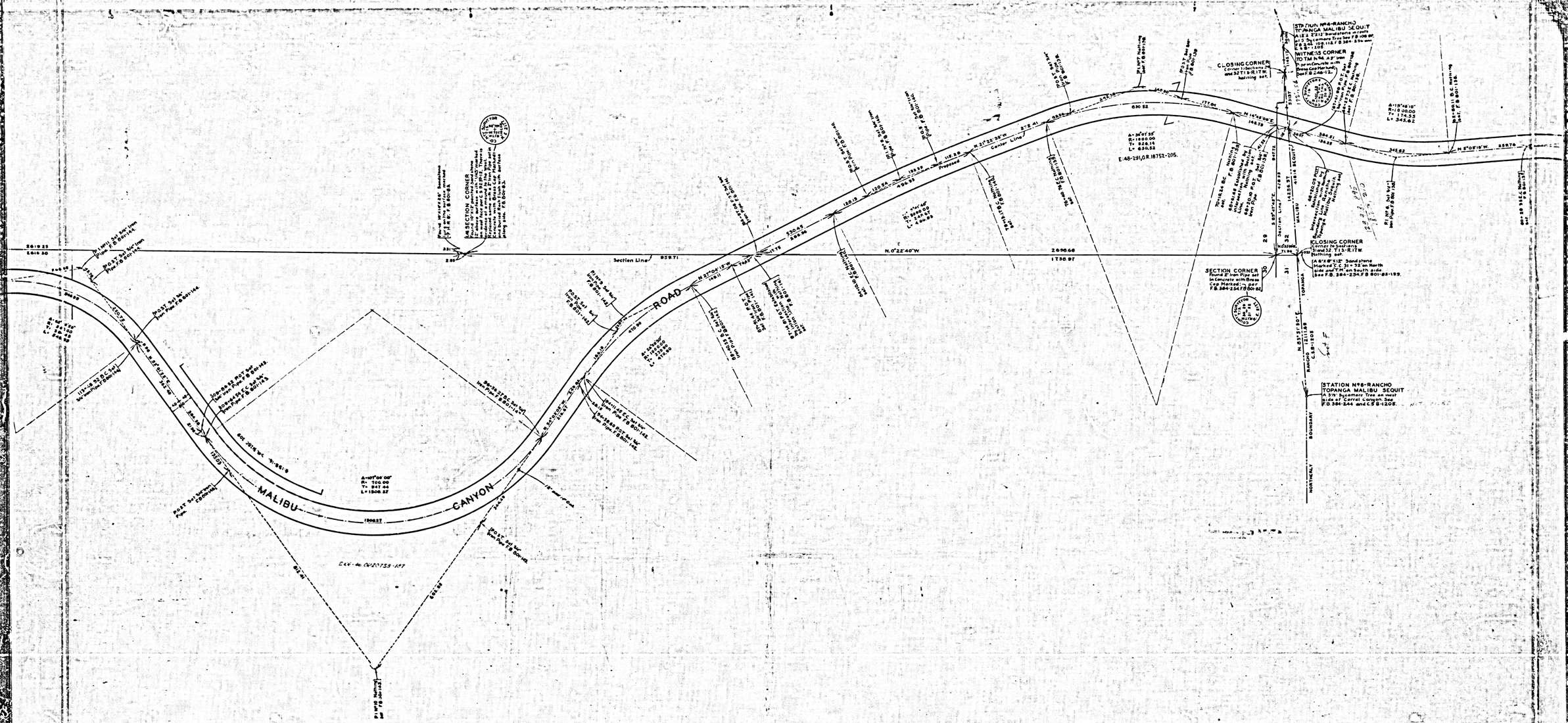

CSB-1603-1
A3 OF A4

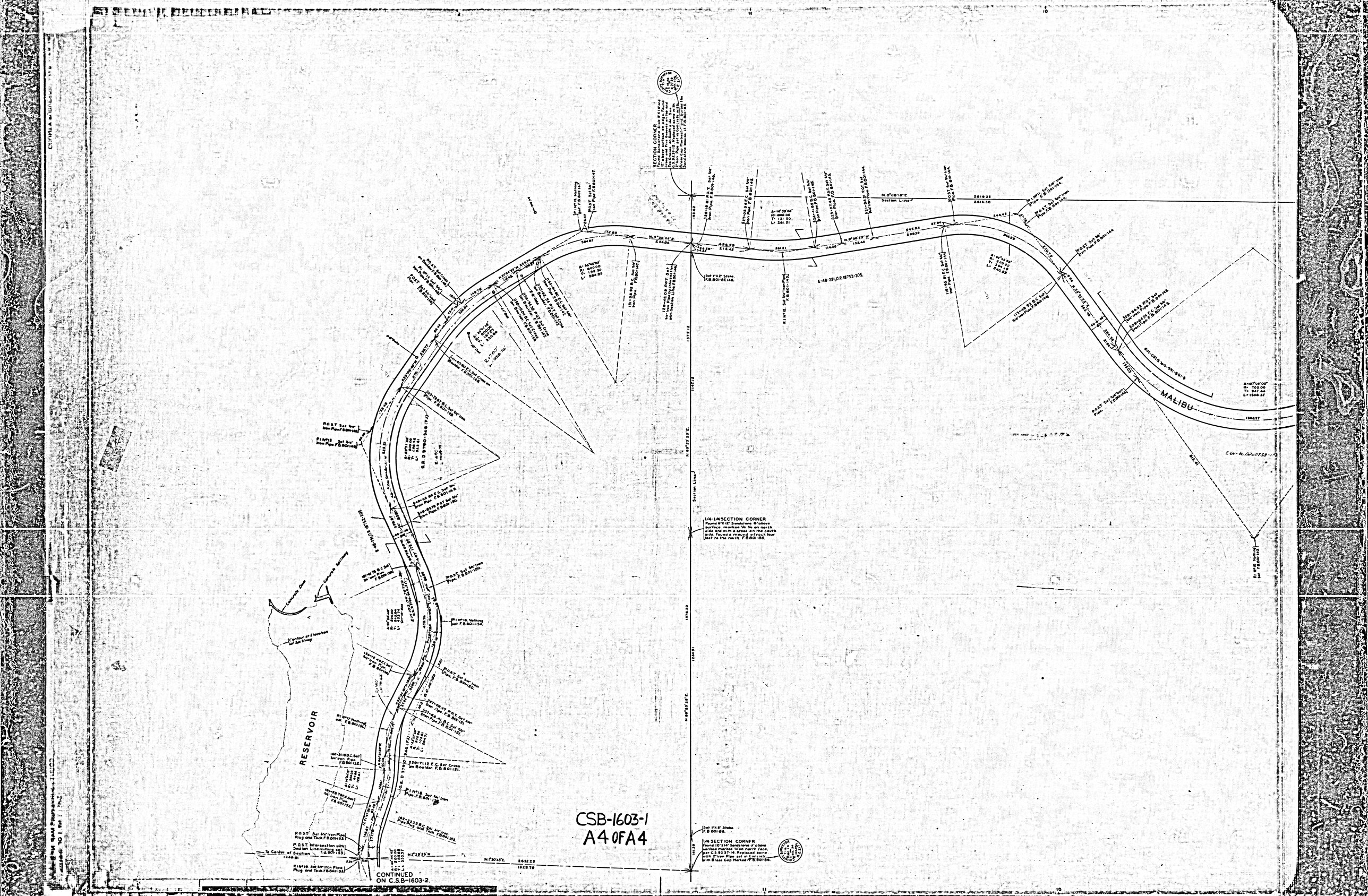
SECTION CORNER
Found Sandstone Slab 9"x16"and Cobble Stone Pile as Witness Corner, Set Nail and Tag "LS 3243" in Pile of Stones, Bears S 23°31' E, 0.5' Dist. Bears S 23°31' E, 1.0' Dist. Bears S 23°31' E, Witness Corner to Section Corner Bears S 23°31' E, Witness Corner to Section Corner Bears S 23°31' E, Witness Corner to Section Corner