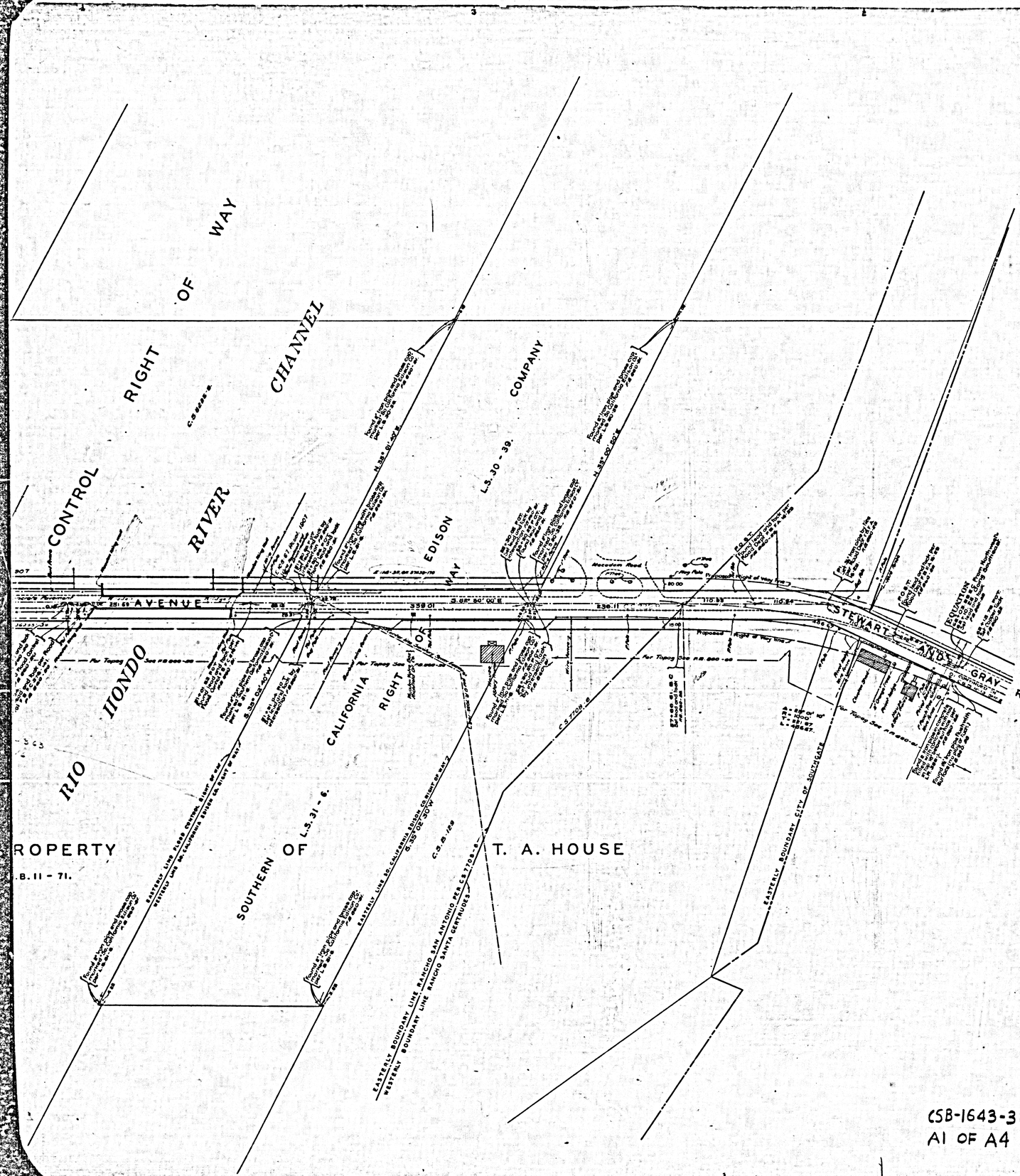

MAP OF
SOUTHERN AVENUE
AND
STEWART AND GRAY ROAD
FROM
ATLANTIC AVENUE
- TO
FIRESTONE BOULEVARD

INDEX 32

COUNTY SURVEYORS MAP Nº B-1643
SHEET Nº 3 OF 3 SHEETS
SCALE:- 1 INCH - 50 FT

JOB NUMBER:- 8308

ALFRED JONES-COUNTY SURVEYOR
SURVEYED JAN.-MAY 1941.

SURVEYED UPON REQUEST OF THE REGIONAL PLANNING COMMISSION PER RULE 21. ORD. 929. BY LETTER DATED JAN 2, 1941, AND UNDER INSTRUCTIONS OF THE BOARD OF SUPERVISORS PER ORDER DATED JUNE 1, 1938.

BEARINGS ARE BASED ON THE BEARING OF FIRESTONE BOULEVARD PER C.S.- 8818.

F.B. 860-5-94

FIELD WORK BY L.D. MOORE.
OFFICE WORK BY H.U.M. HIGGINS.
CHECKED BY A.H. DREW.

Revised May 1962 T.H.B.

CSB-1643-3
A1 OF A4

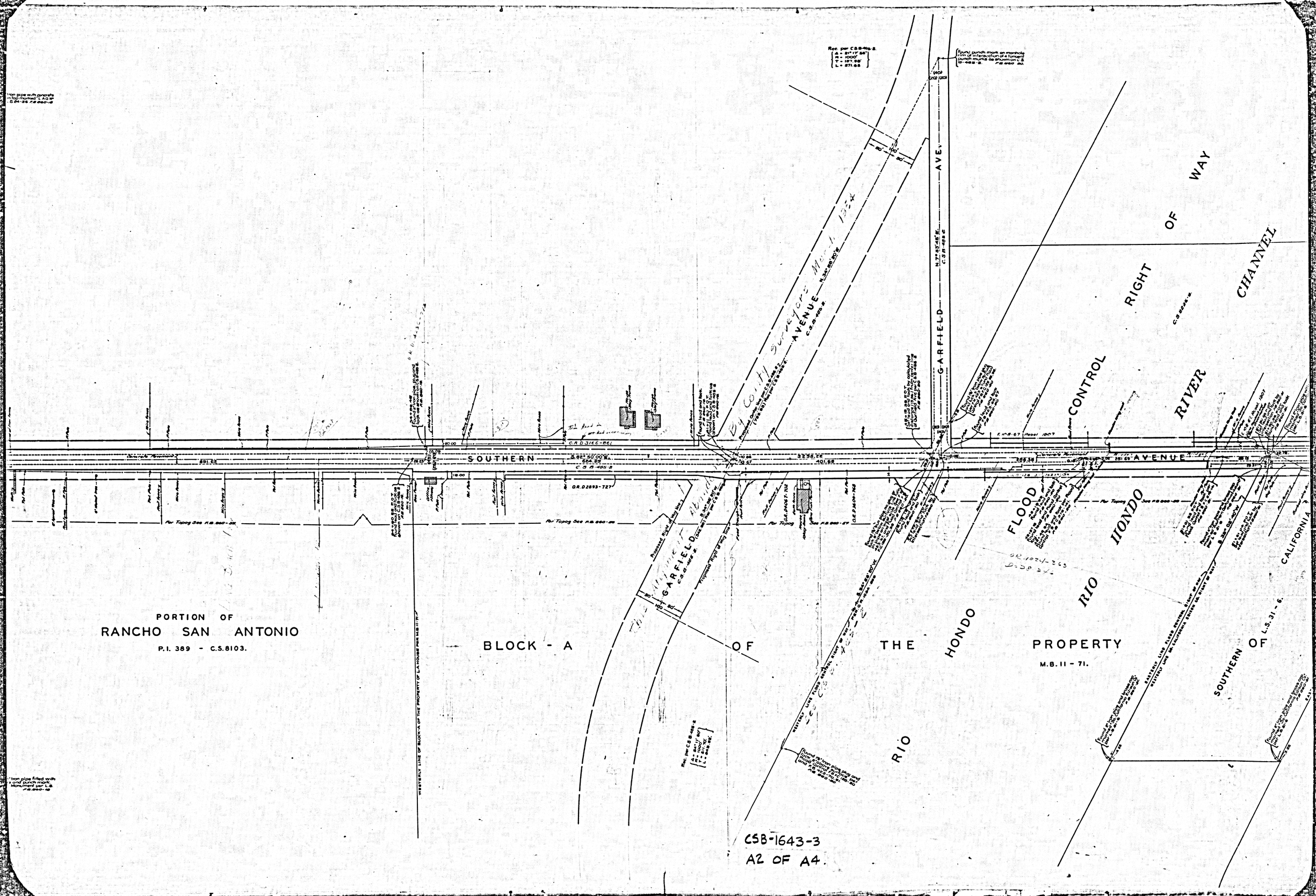
PORTION OF
RANCHO SAN ANTONIO
P.I. 389 - C.S.8103.
BLOCK - A
OF
THE
RIO HONDO
PROPERTY
M.B. 11 - 71.
SOUTHERN OF L.S. 31 - 6.
CALIFORNIA
RIO HONDO FLOOD CONTROL RIVER CHANNEL
RIGHT OF WAY
GARFIELD AVE.
SOUTHERN AVENUE
By Cont. Surveyors March 1954
Rec. per C.S.B-496-2.
Found punch mark on manhole rim at intersection of a Tangent punch mark as shown on C.S.B-496-2.
Iron pipe with concrete in top marked "L.S." as shown on C.S.B-496-2.
Iron pipe filled with lead and punch mark as shown on Monument per L.S. C.S.B-496-2.
Found iron pipe and brass tag stamped "L.S." as shown on

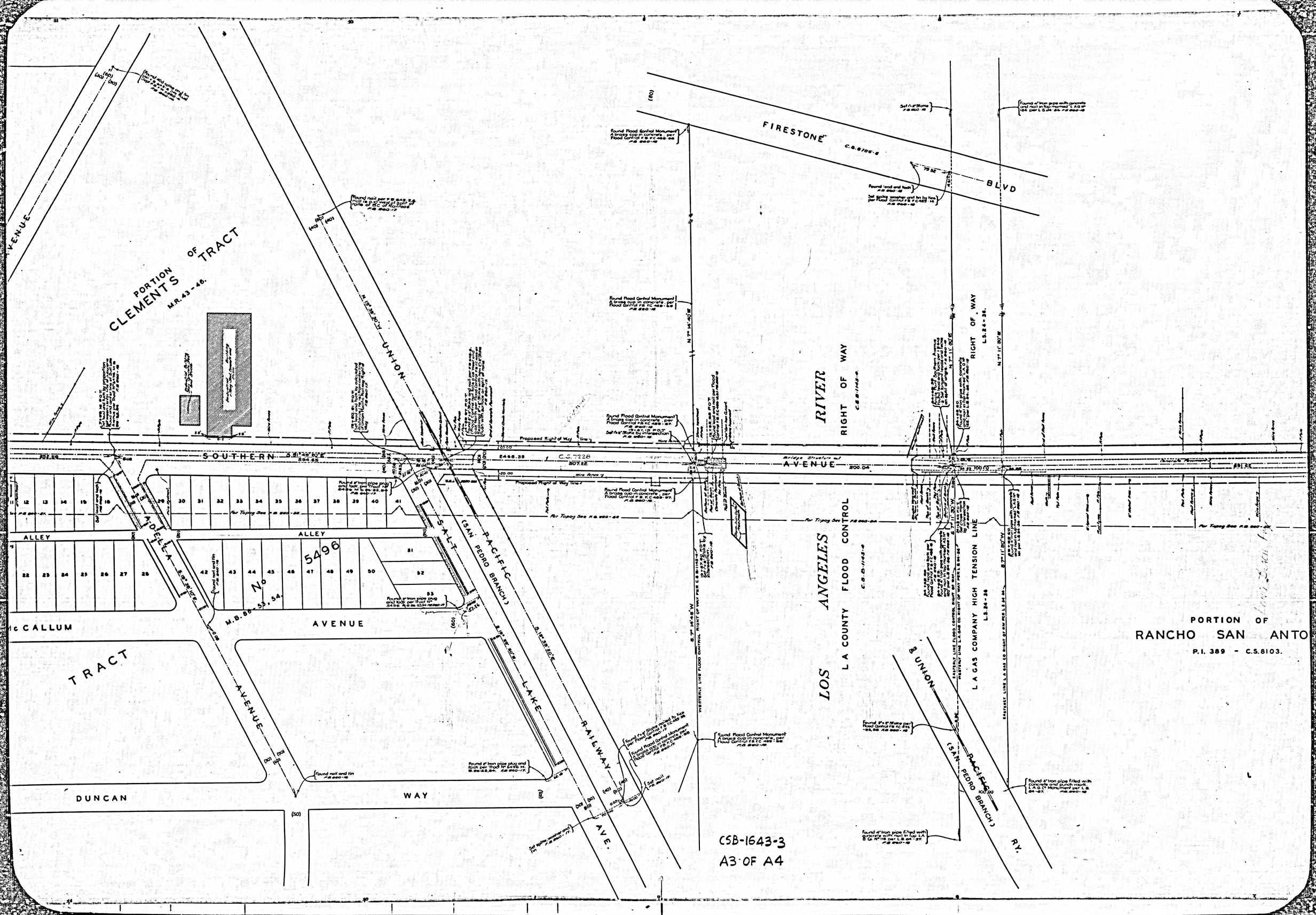
FIRESTONE BLVD
C.S.8786-6
PORTION OF CLEMENTS TRACT
M.R. 43-46.
UNION
SOUTHERN AVENUE
C.S.7228
Proposed Right of Way line
Bridge Structure at
RIVER
RIGHT OF WAY
C.S.B-1143-4
RIGHT OF WAY
L.S.24-38.
LOS ANGELES
L A COUNTY FLOOD CONTROL
C.S.B-1143-4
L A GAS COMPANY HIGH TENSION LINE
L.S.24-38
WESTERLY LINE FLOOD CONTROL RIGHT OF WAY PER C.S.B-1143-4
EASTERLY LINE L.A. GAS CO. RIGHT OF WAY PER L.S.24-38
PORTION OF RANCHO SAN ANTO
P.I. 389 - C.S.8103.
ALLEY
ALLEY
No 5496
M.B. 86-53, 54.
McCALLUM AVENUE
TRACT
ADELLA AVENUE
SALT LAKE RAILWAY
(SAN PEDRO BRANCH)
PACIFIC
UNION
(SAN PEDRO BRANCH)
PACIFIC
RY.
DUNCAN WAY
AVE.
CSB-1643-3
A3 OF A4

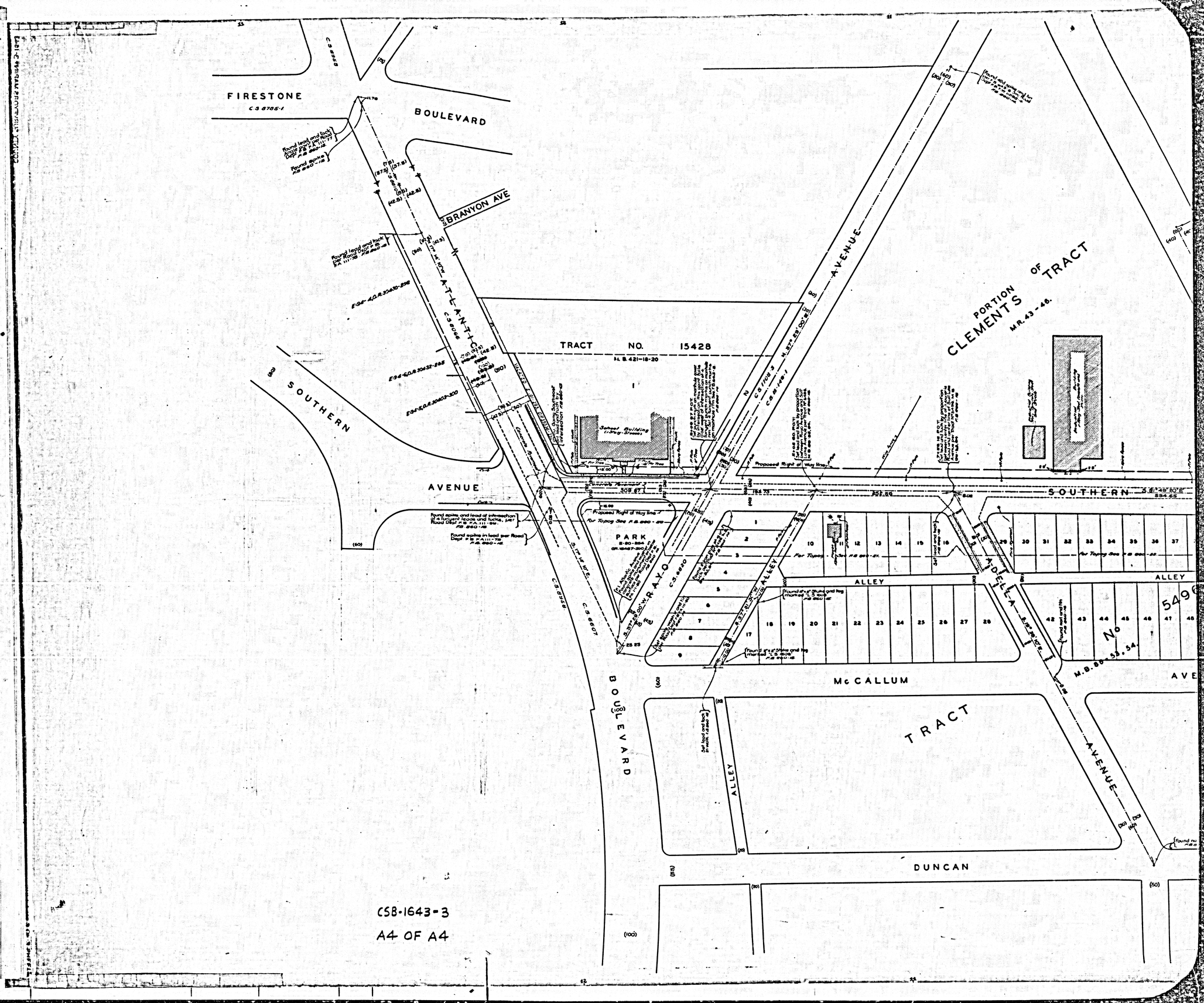

CSB-1643-3

A4 OF A4