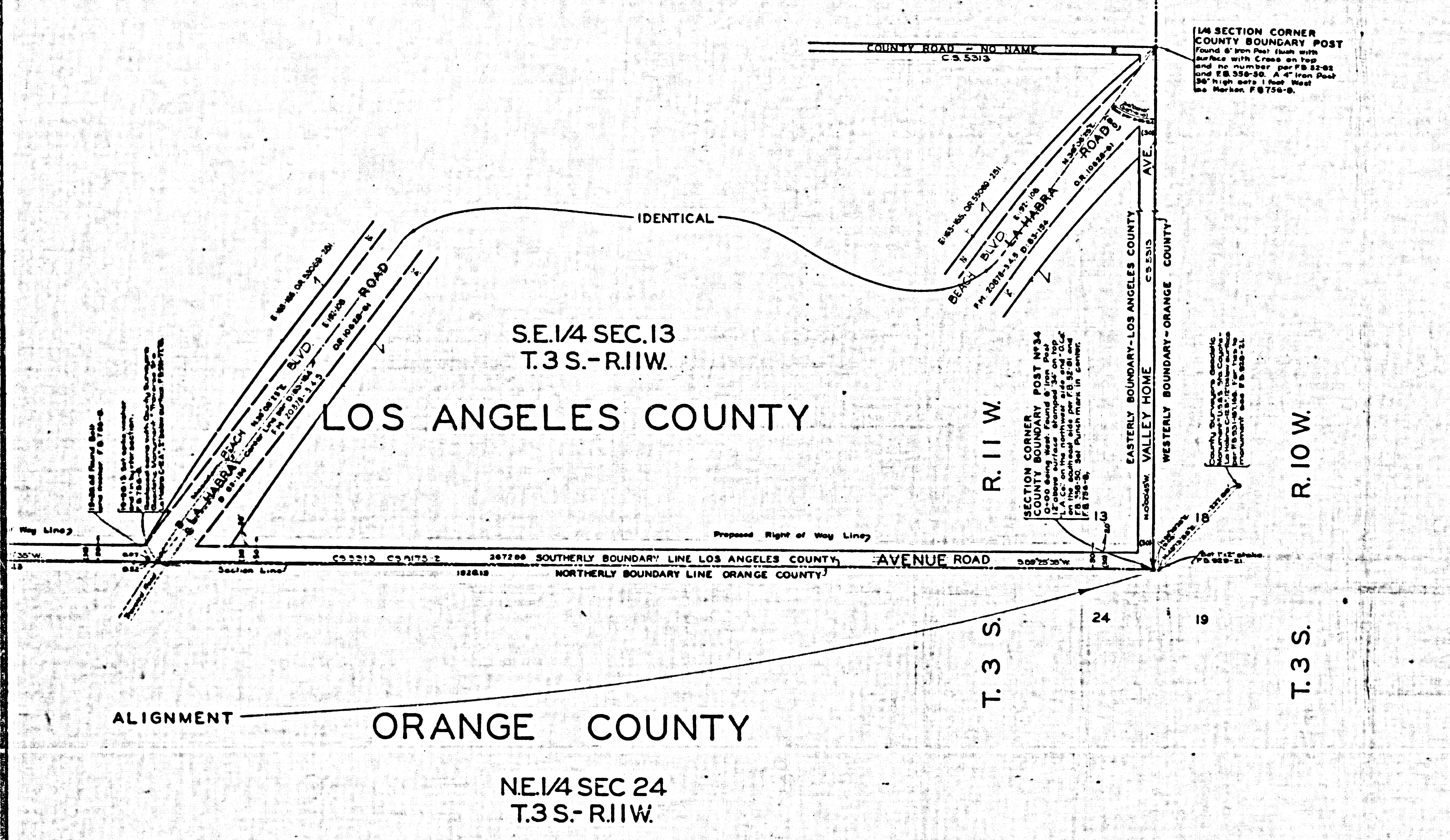
COUNTY ROAD – NO NAME
C.S.5313
1/4 SECTION CORNER
COUNTY BOUNDARY POST
Found 6" Iron Post flush with surface with Cross on top and no number per F.B.52-82 and F.B.358-50. A 4" Iron Post 36" high sets 1 foot West as Marker. F.B.756-8.
IDENTICAL
LA HABRA BEACH BLVD
LA HABRA ROAD
E:163-165, OR 53060-251
E:192-108
F.M. 20878-3,4,5 D:83-154
O.R.10828-81
N.36°36'25"E.
EASTERLY BOUNDARY - LOS ANGELES COUNTY
VALLEY HOME AVE.
C.S.5313
WESTERLY BOUNDARY - ORANGE COUNTY
N.0°00'45"W.
S.E.1/4 SEC.13
T.3 S.-R.11W.
LOS ANGELES COUNTY
R.11 W.
R.10 W.
SECTION CORNER
COUNTY BOUNDARY POST Nº34
0+00 Being West. Found 6" Iron Post 12" above surface stamped "34" on top "L.A.Co." on the northwest side and "O.Co." on the southeast side per F.B.52-81 and F.B.358-50. Set Punch mark in center. F.B.756-8.
County Surveyors Geodetic Monument "U.S.G.S. Sta. Coyote - La Habra C-12 B" 12" below surface per F.B.531-151,166. For ties to monument see F.B.929-21.
Set 1"x2" stake. F.B.929-21.
13
18
24
19
(30)
Proposed Right of Way Line
Way Line
Section Line
C.S.5313 C.S.9173-2
267.00
SOUTHERLY BOUNDARY LINE LOS ANGELES COUNTY
NORTHERLY BOUNDARY LINE ORANGE COUNTY
AVENUE ROAD
S.89°25'35"W.
182.18
ALIGNMENT
ORANGE COUNTY
N.E.1/4 SEC 24
T.3 S.-R.11W.
T.3 S.



COUNTY OF LOS ANGELES
MAP OF

~~ROSECRANS AVENUE~~
ALICANTE FROM ROAD
EASTERLY BOUNDARY LINE, LOS ANGELES COUNTY
TO
FIGUEROA STREET

COUNTY SURVEYORS MAP Nº B-1649.
SHEET Nº 2 OF 9 SHEETS
SCALE:-1 INCH = 100 FT.

JOB NUMBER 8202

ALFRED JONES-COUNTY SURVEYOR
SURVEYED JUNE.1938-DEC.,1940.

SURVEYED UNDER INSTRUCTIONS OF THE
BOARD OF SUPERVISORS PER ORDER DATED
OCTOBER 6, 1937.

BEARINGS ARE BASED ON THE CALIFORNIA COORDINATE
SYSTEM, ZONE 7, PER CHAPTER 1307, STATUTES 1947 SEE C.S.9423

F.B. 756 & 858.

FIELD WORK BY.....L.D.MOORE
L.S.HAMMOND
OFFICE WORK BY.....H.M.HALL
CHECKED BY.........A.H.DREW.

THIS MAP FILED – JULY, 1948.
C.E.ARNOLD-COUNTY SURVEYOR

Revised February, 1962. R.W.McA.
Revised April, 1953 C.E.D.

INDEX Nº 34

CSB-1649-2
A1 OF A4

COUNTY SURVEYORS MAP Nº B-1649
SHEET Nº 2 OF 9 SHEETS

COUNTY SURVEYORS MAP Nº B-1649
SHEET Nº 2 OF 9 SHEETS

COUNTY ROAD - NO NAME
C.S.5313. C.S B-318-2
1/4 SECTION CORNER
Found 2" Iron Pipe set in Concrete 36" below surface with Brass Cap Marked: per F.B. 502-206, F.B. 52-79, F.B. 425-42 and F.B. 494-89, F.B. 756-10.
C.S.B-806
AVENUE
Proposed Right of Way Line per C.S.B-806
Center Line per C.S.B-806
N 0°41'05" W
Section Line
SECTION CORNER
ANGLE POINT
E S
TRACT
No
3339
M.B. 36-74
LOT A
ROSECRANS
ALICANTE
COUNTY ROAD - NO NAME
S.89°25'55" W.
Cultivated
Proposed Right of Way Line
Pole
Reservoir
Section Line and Proposed Center Line
C.S. 5313
C.S.B-806
SEE
C. S. B- 2380
FOR
NEW
ALIGNMENT
N.W. 1/4 SEC. 24
T. 3 S. - R. 11 W.
SANTA - GERTRUDES
Note: The alignment of the Secondary highway proposed in the master plan of highways not established June, 1948.
SOUTHERLY BOUNDARY LINE LOS ANGELES COUNTY
D. 27-130
NORTHERLY BOUNDARY LINE ORANGE COUNTY
1/4 SECTION CORNER
COUNTY BOUNDARY POST No 31
Found 6" Iron Post 24" above surface with Punch Mark in Center and Stamped "31" on top, "L.A.Co." on north-west side and "O.Co." on south-east side per F.B. 52-79, F.B. 425-42, F.B. 494-89 and F.B. 502-204. F.B. 756-10.
C.S.B-806
BEACH BLVD.
LA HABRA ROAD
D. 83-183
COUNTY ROAD - NO NAME
D. 27-130
C.S. 5313
COYOTE
CREEK
WITNESS CORNER
Set 2" Iron pipe in concrete 18" below surface with brass cap marked: F.B. 502-218
Set 1x2" stake F.B. 502-218
1/4 Section Line
COUNTY ROAD - NO NAME
CENTER OF SECTION 13
Found Champhered 6"x6" Post with 2" Iron Pipe 3' high as marker per F.B. 52-82 and F.B. 350-47, 50. Replaced Post with 2" Iron Pipe set in Concrete 18" below surface with Brass Cap Marked: F.B. 756-9.
1/4 SECTION CORNER
COUNTY BOUNDARY POST No 33
ANGLE POINT
WITNESS CORNER
S. 89°25'30" W.
334.23
190.00
Section Line
EASTERLY BOUNDARY LINE LOS ANGELES COUNTY
COUNTY ROAD - NO NAME
1/4 Section Line
WESTERLY BOUNDARY LINE ORANGE COUNTY
C.S. 5313
WITNESS CORNER
Set 2" Iron Pipe in Concrete 18" below surface with Brass Cap Marked: F.B. 756-8, F.B. 502-218.
CENTER OF SECTION 24
COUNTY BOUNDARY POST No 32
Found 6" Iron Post stamped "32" on top with Punch Mark in Center. F.B. 52-78, F.B. 502-204, F.B. 756-8.
BEACH BLVD.
LA HABRA ROAD
Proposed Right of Way Line
IDENTICAL
S.E. 1/4 SEC. 13
T. 3 S. - R. 11 W.
LOS ANGELES COUNTY
SOUTHERLY BOUNDARY LINE LOS ANGELES COUNTY
NORTHERLY BOUNDARY LINE ORANGE COUNTY
C.S. 5313
ORANGE COUNTY
N.E. 1/4 SEC 24
T. 3 S. - R. 11 W.
For Topography See F.B. 756 - 42 - 48

CSB-1649-2
A2 OF A4

COUNTY ROAD - NO NAME
DIAGONAL
C.S.5313
Found 2"x2" Stake and Tack 18" below surface per F.B.481-82 and F.B.502-82. F.B.756-11.
Set 2"x2" Stake 12" below surface. F.B.756-11.
Found 3/4" Iron Pipe and Nail 18" below surface per F.B.481-184. F.B.756-11.
CENTER OF SECTION 14
Found 2"x2" Stake 12" below surface per F.B.481-82,184 and F.B.502-82. Replaced same with 2" Iron Pipe set in Concrete 18" below surface with Brass Cap Marked: F.B.756-11.
removed from master … highways by amendment … adopted Jan. 23, 1951.
LOS COYOTES
C.S.B-823
L.S. 9-9
L.S. 15-28
OCASO AVENUE
S.W.1/4 SEC.14
T.3 S. - R.11 W.
S.E.1/4 SEC.14
T.3 S. - R.11 W.
LOS COYOTES
TRACT
COUNTY ROAD - NO NAME
C.S.5313. C.S.B-318-2
1/4 SECTION CORNER
Found 2" Iron Pipe set in Concrete 36" below surface with Brass Cap Marked: per F.B.502-206, F.B.52-79 F.B.425-42 and F.B.494-82 F.B.756-10.
C.S.B-806
AVENUE
1/4 SECTION CORNER
SECTION CORNER
ANGLE POINT
ROAD AVENUE
ROSECRANS
ALICANTE
COUNTY ROAD
NO NAME
C.S.5313
Proposed Right of Way Line
…NMENT ABANDONED BY COUNTY SURVEYOR MARCH 1953
SEE C.S.B-2380
N.W.1/4 SEC.23
T.3 S. - R.11 W.
N.E.1/4 SEC.23
T.3 S. - R.11 W.
RANCHO
PAT. 1-493-494
C.S.5313
C.S.6282
CENTER SEC.23
OCASO AVE.
SANTA GERTRUDES
Note: The alignment of the Secondary highway proposed in the master plan of highways not established June, 1948.
SOUTHERLY BOUNDARY LINE LOS ANGELES COUNTY
D 27-130
NORTHERLY BOUNDARY LINE ORANGE COUNTY
COUNTY
1/4 SECTION CORNER
COUNTY BOUNDARY POST Nº 31
Found 6" Iron Post 24" above surface with Punch Mark in Center and Stamped "31" on top. "L.A.Co." on north-west side and "O.Co." on south-east side per F.B.52-79 F.B.425-42, F.B.494-89 and F.B.502-204. F.B.756-10.
C.S.B-806
For Topography See F.B.756-48-48.
…phy See F.B.756-48-52.
10
9
8
7
6

CSB-1649-2
A3 OF A4

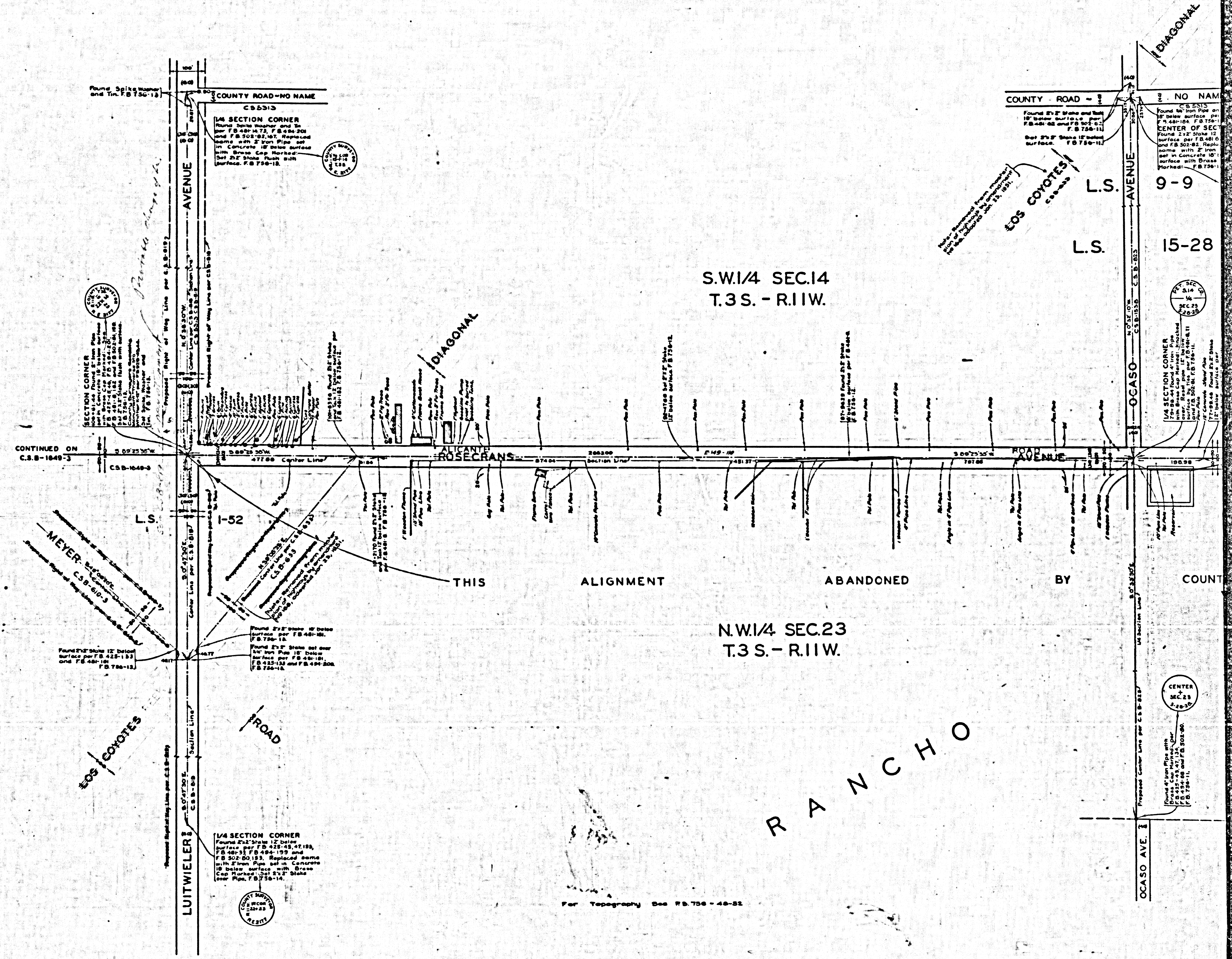
COUNTY ROAD–NO NAME
C.S.5313
1/4 SECTION CORNER
Found Spike Washer and Tin per F.B. 481-14,73, F.B. 494-201 and F.B. 502-82,167. Replaced same with 2" Iron Pipe set in Concrete 18" below surface with Brass Cap Marked: Set 2x2" Stake flush with surface. F.B. 756-13.
Found Spike Washer and Tin. F.B. 756-13
AVENUE
SECTION CORNER
Proposed Right of Way Line per C.S.B.-619
Center Line per C.S.B.-66 Section Line
Proposed Right of Way Line per C.S.B.-618
DIAGONAL
CONTINUED ON C.S.B.-1649-3
C.S.B.-1649-3
S. 89°25'35" W.
477.80 Center Line
ALICANTE
ROSECRANS
ROAD
AVENUE
Section Line
L.S. 1-52
MEYER
C.S.B.-610-3
Center Line
N 38°08'25" E.
Center Line per C.S.B.-633
C.S.B.-633
Note: Removed from master plan of highways by amendment No 168, adopted Jan. 23, 1951.
Found 2"x2" Stake 12" below surface per F.B. 425-133 and F.B. 481-161 F.B. 756-13.
Found 2"x2" Stake 18" below surface per F.B. 481-161. F.B. 756-13.
Found 2"x2" Stake set over 3/4" Iron Pipe 18" below surface per F.B. 481-161, F.B. 425-133 and F.B. 494-208. F.B. 756-13.
S. 0°47'30" E.
Center Line per C.S.B.-619
LOS COYOTES
ROAD
Section Line
S. 0°47'30" E.
C.S.B.-619
LUITWIELER
1/4 SECTION CORNER
Found 2"x2" Stake 12" below surface per F.B. 425-45,47,193, F.B. 481-33, F.B. 494-199 and F.B. 502-80,153. Replaced same with 2" Iron Pipe set in Concrete 18" below surface with Brass Cap Marked: Set 2x2" Stake over Pipe. F.B. 756-14.
THIS ALIGNMENT ABANDONED BY COUNT
S.W.1/4 SEC.14
T.3 S. - R.11 W.
N.W.1/4 SEC.23
T.3 S. - R.11 W.
RANCHO
For Topography See F.B. 756-48-52
LOS COYOTES
C.S.B.-633
L.S. 9-9
L.S. 15-28
COUNTY ROAD
NO NAM
C.S.5313
DIAGONAL
Found 2"x2" Stake and Tack 18" below surface per F.B. 481-62 and F.B. 502-82 F.B. 756-11.
Set 2"x2" Stake 12" below surface. F.B. 756-11.
CENTER OF SECT
OCASO
AVENUE
N 0°32'10" W.
C.S.B.-1536
C.S.B.-623
1/4 SECTION CORNER
S. 89°25'35" W.
787.88
198.98
OCASO AVE.
CENTER SEC.23

CSB-1649-2
A4 OF A4