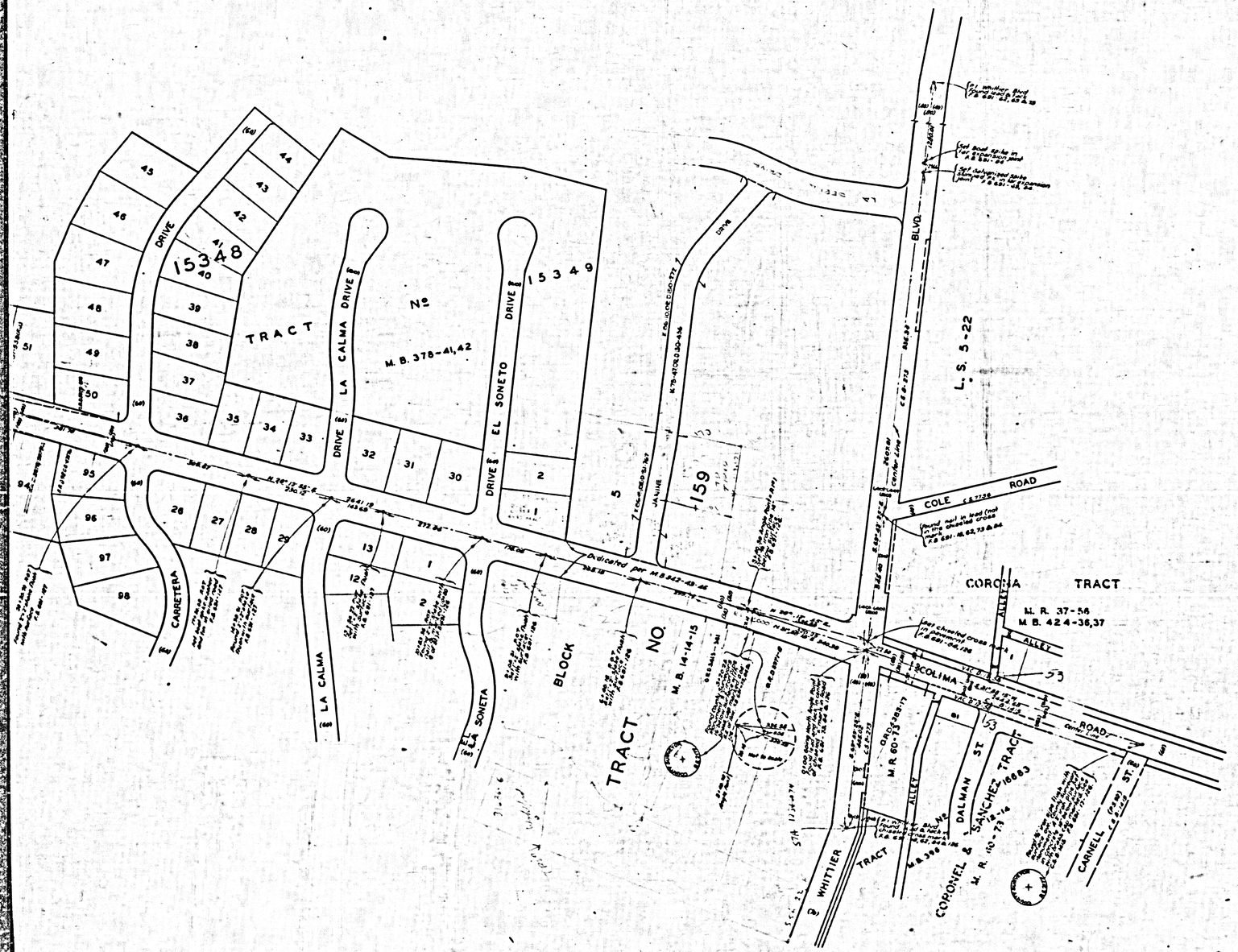

COUNTY OF LOS ANGELES
MAP OF
LUITWIELER - COLIMA ROAD
FROM
WHITTIER BOULEVARD
TO
10,500 FT ± NORTHEASTERLY
COUNTY SURVEYORS MAP NO. B-1717
SCALE:- 1 INCH = 100 FT.

JOB NUMBER 8325

C. E. ARNOLD - COUNTY SURVEYOR
SURVEYED NOVEMBER 1949

SURVEYED UNDER AUTHORIZATION OF THE BOARD OF SUPERVISORS PER ORDER DATED JUNE 1, 1938. (SEE NOTE BELOW)

BEARINGS ARE BASED ON THE CALIFORNIA COORDINATE SYSTEM ZONE 7 PER CHAPTER 1307 STATUTES 1947 - SEE C. S. 9423

F. B. 801 - 77 - 131

FIELD WORK BY A.N. HELLSTROM
OFFICE WORK BY R.L.M. HIGGINS
C. E. DROWN
CHECKED BY R. R. McPHERSON

NOTE:
SURVEY REQUESTED BY THE REGIONAL PLANNING COMMISSION UNDER SEC. 79, ORD. 4099, BY LETTER DATED JUNE 13, 1941.

Revised Apr. 8, 1952 R.W. McAllister

FOR TOPOGRAPHY SEE SURV. DIV. MAP P.T. 46

INDEX 37-3

CSB-1717
A1 OF A3

COUNTY SURVEYOR MAP B-1717

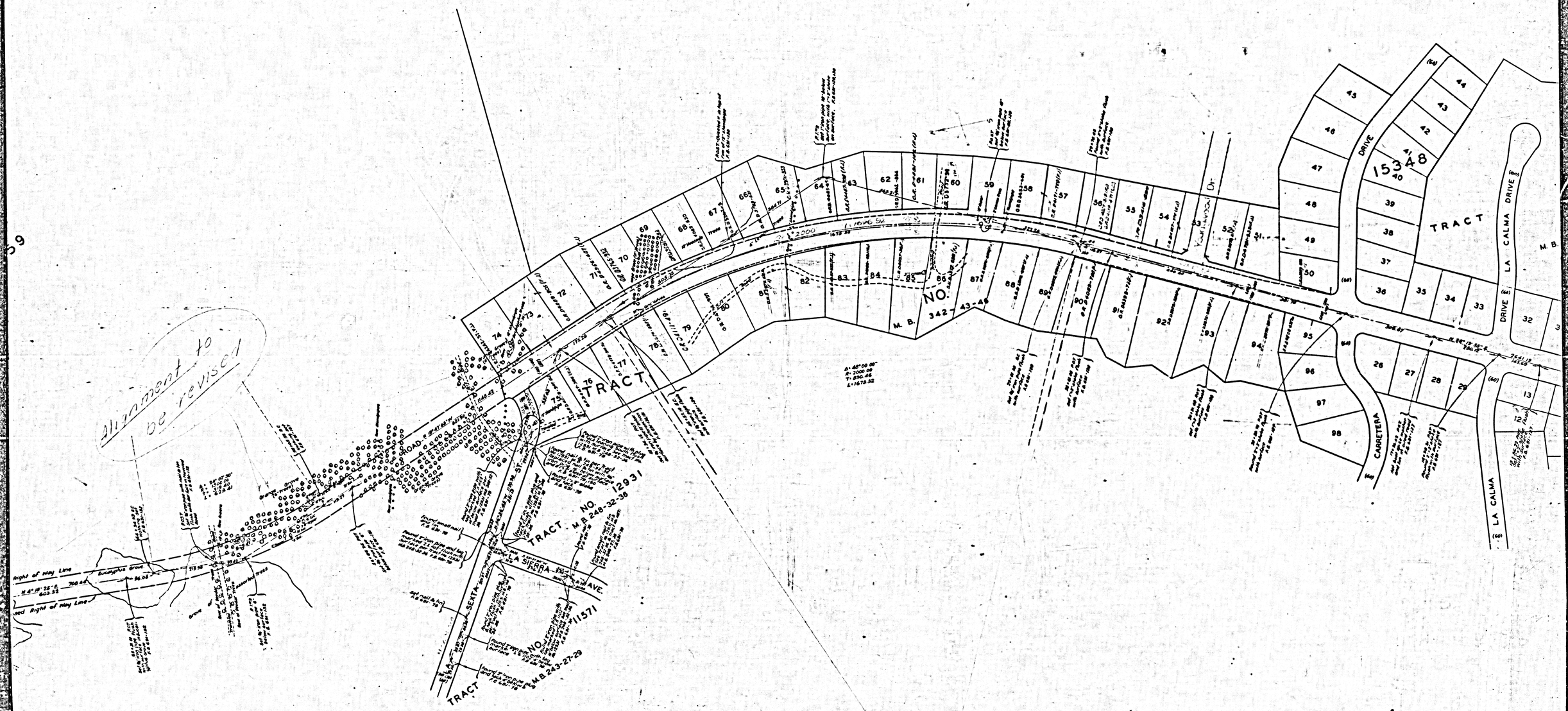

CSB-1717
A2 OF A3

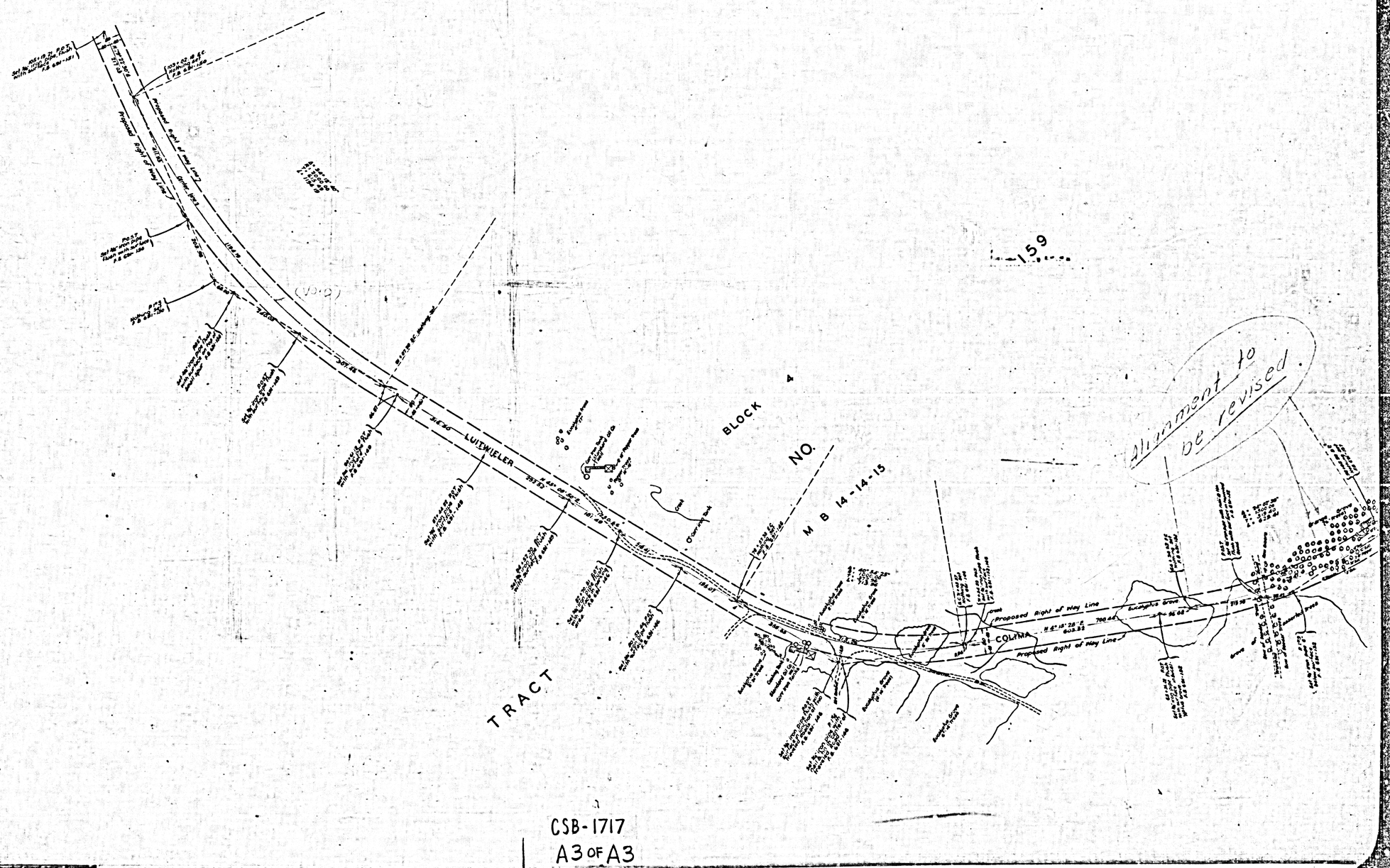

CSB-1717
A3 OF A3