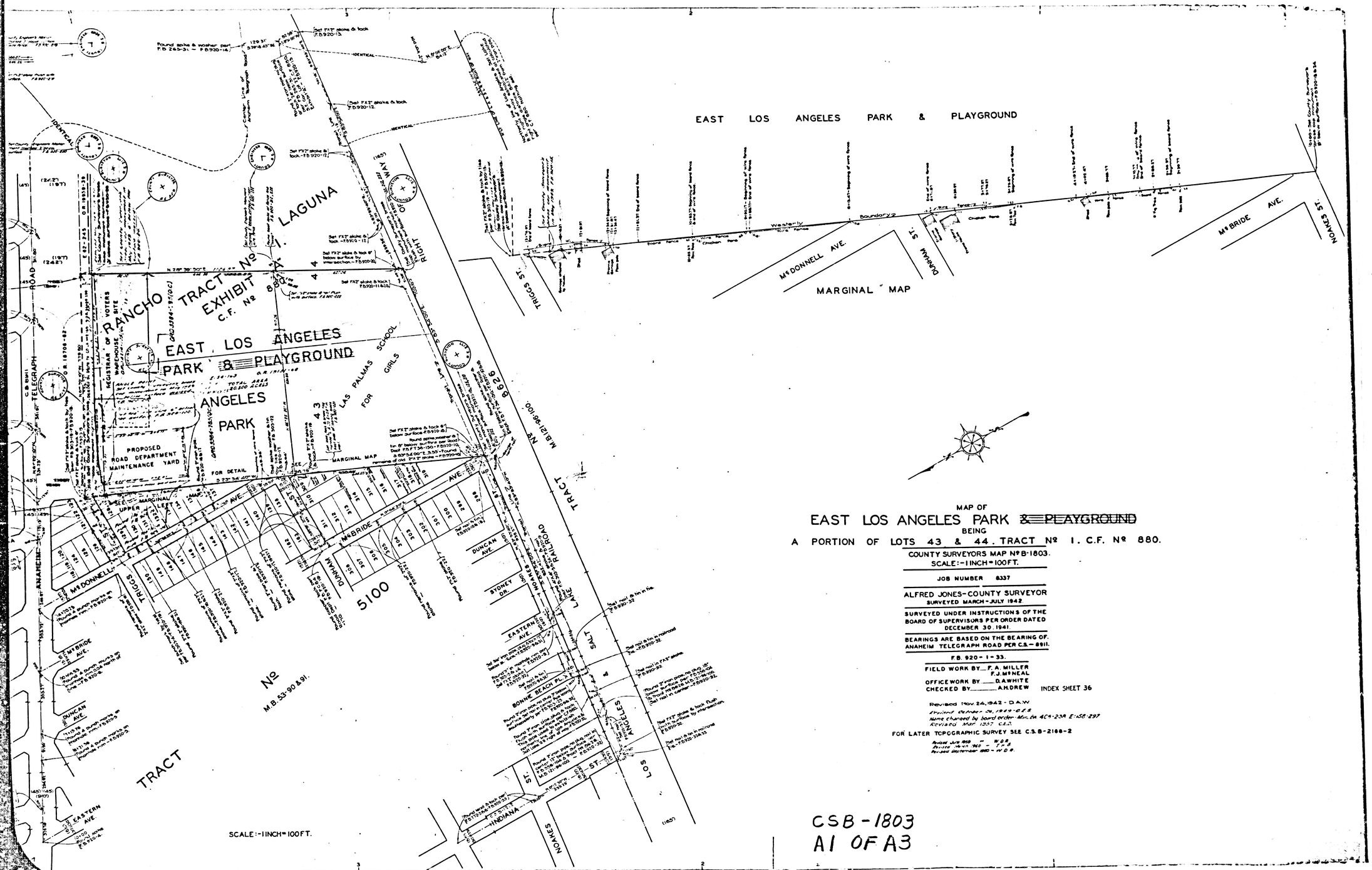

MAP OF

EAST LOS ANGELES PARK ~~& PLAYGROUND~~

BEING

A PORTION OF LOTS 43 & 44. TRACT No 1. C.F. No 880.

COUNTY SURVEYORS MAP No B-1803.

SCALE:-1 INCH = 100 FT.

JOB NUMBER 8337

ALFRED JONES-COUNTY SURVEYOR

SURVEYED MARCH-JULY 1942.

SURVEYED UNDER INSTRUCTIONS OF THE BOARD OF SUPERVISORS PER ORDER DATED DECEMBER 30. 1941.

BEARINGS ARE BASED ON THE BEARING OF ANAHEIM TELEGRAPH ROAD PER C.S.-8911.

F.B. 920-1-33.

FIELD WORK BY F. A. MILLER, F. J. McNEAL

OFFICE WORK BY D. A. WHITE

CHECKED BY A. H. DREW

INDEX SHEET 36

Revised Nov 24, 1942 - D.A.W.

Revised October 26, 1949 - O.E.E.

Name changed by board order - Min. bk 4CA-23A E:58-297

Revised Mar 1957 C.E.D.

FOR LATER TOPOGRAPHIC SURVEY SEE C.S.B-2188-2

Revised July 1966 - W.D.B.

Revised March 1969 - T.J.S.

Revised September 1980 - W.D.B.

CSB-1803

A1 OF A3

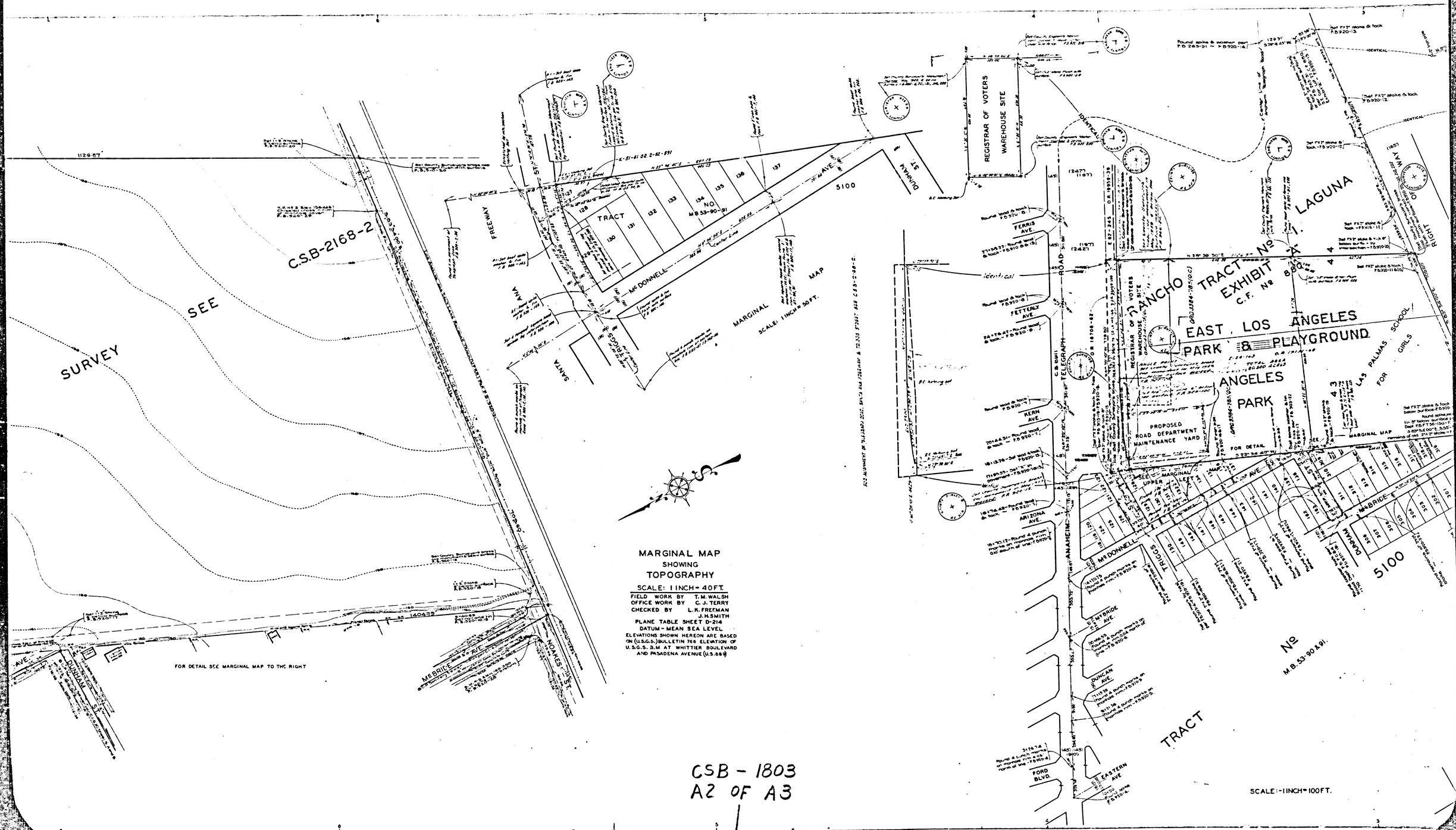
MARGINAL MAP
SHOWING
TOPOGRAPHY
SCALE: 1 INCH = 40 FT.
FIELD WORK BY T. M. WALSH
OFFICE WORK BY C. J. TERRY
CHECKED BY L. K. FREEMAN
J. H. SMITH
PLANE TABLE SHEET D-214
DATUM - MEAN SEA LEVEL
ELEVATIONS SHOWN HEREON ARE BASED ON (U.S.G.S.) BULLETIN 766 ELEVATION OF U.S.G.S. B.M AT WHITTIER BOULEVARD AND PASADENA AVENUE (U.S.68.8)
SCALE: 1 INCH = 100 FT.
SEE SURVEY C.S.B-2168-2
FOR DETAIL SEE MARGINAL MAP TO THE RIGHT
MARGINAL MAP
SCALE: 1 INCH = 50 FT.
TRACT No M.B. 53-90 & 91
REGISTRAR OF VOTERS WAREHOUSE SITE
PROPOSED ROAD DEPARTMENT MAINTENANCE YARD
RANCHO TRACT No 1. LAGUNA
EXHIBIT "A"
C.F. No
EAST LOS ANGELES PARK & PLAYGROUND
LAS PALMAS SCHOOL FOR GIRLS
McDONNELL
McBRIDE AVE.
DUNCAN AVE.
FERRIS AVE.
FETTERLY AVE.
KERN AVE.
ARIZONA AVE.
FORD BLVD.
EASTERN AVE
ANAHEIM
TELEGRAPH ROAD
DUNHAM
NOAKES
SANTA ANA FREEWAY
DUNHAM ST.
5100
CSB - 1803
A2 OF A3

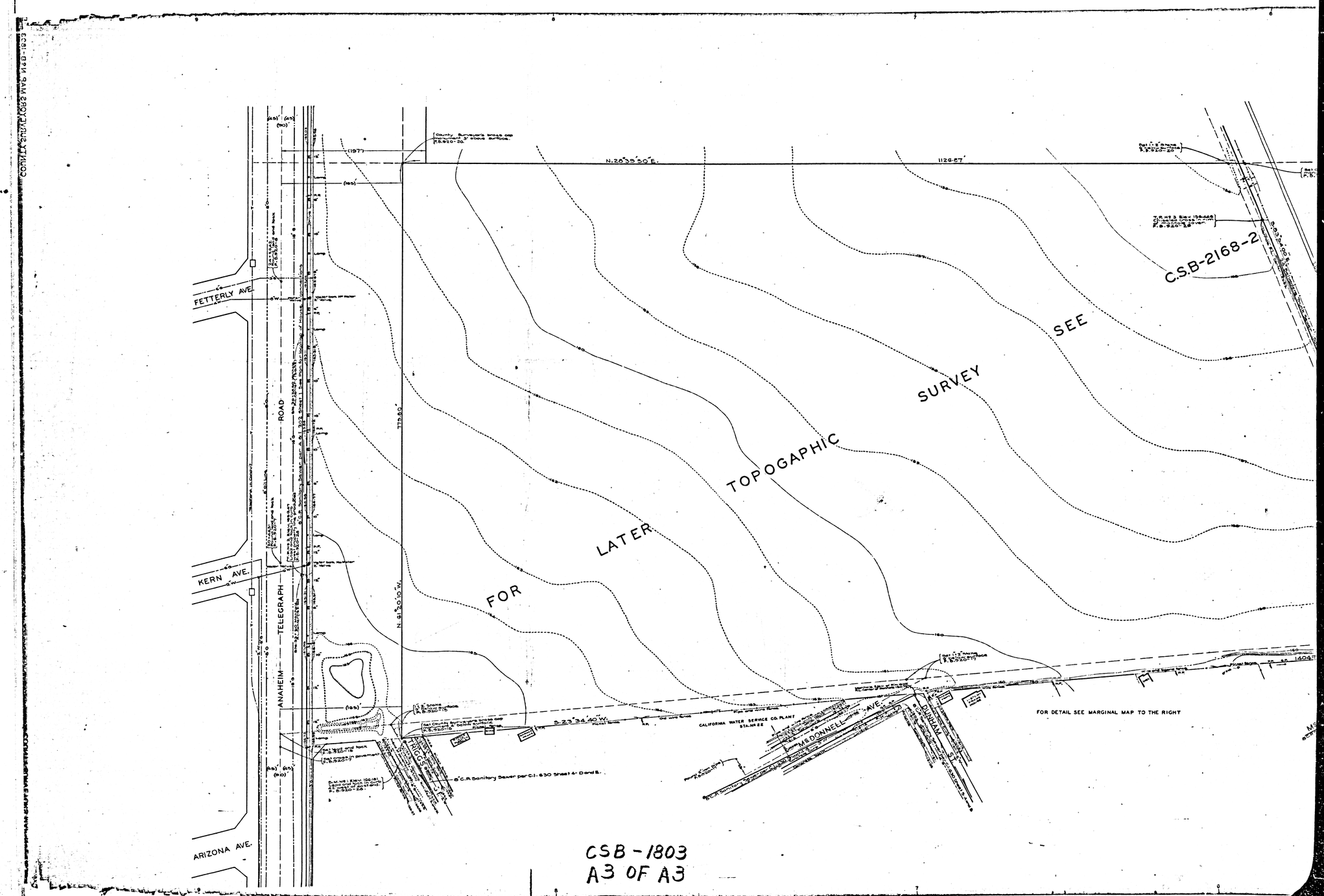

CSB-1803
A3 OF A3