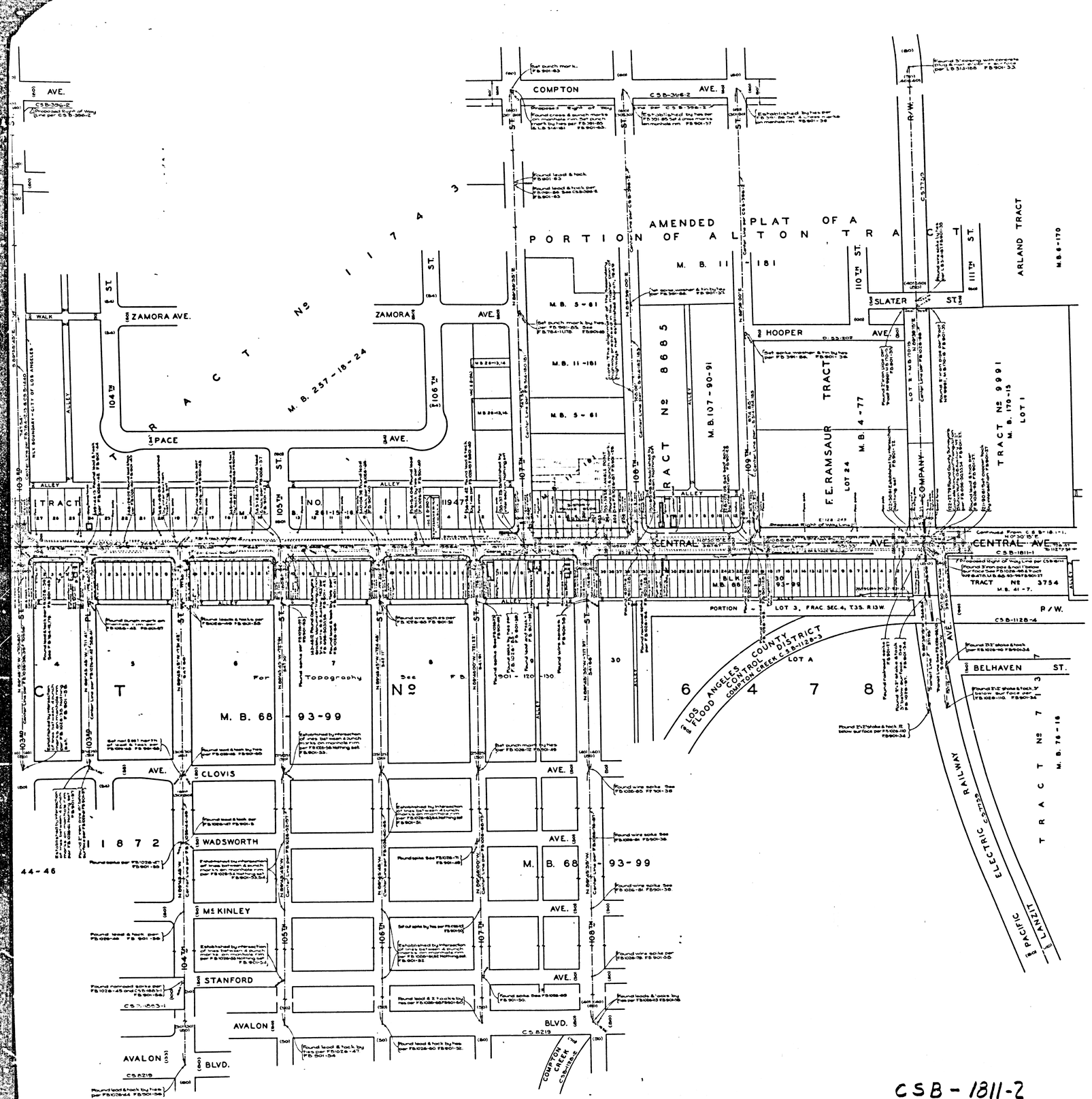

COUNTY OF LOS ANGELES

MAP OF

CENTRAL AVENUE

FROM

ROSECRANS AVENUE

TO

MANCHESTER AVENUE

COUNTY SURVEYORS MAP Nº B-1811.

SHEET Nº 2 OF 2 SHEETS.

SCALE:- 1 INCH = 100 FT.

JOB NUMBER 8326

C. E. ARNOLD - COUNTY SURVEYOR

SURVEYED-OCT. 1941 TO DEC 1947.

INDEX 2697

SURVEYED ON REQUEST OF THE REGIONAL PLANNING COMMISSION UNDER RULE 21, ORD. 929 BY LETTER DATED JUNE 27, 1941 AND AS AUTHORIZED BY THE BOARD OF SUPERVISORS IN THEIR ORDER OF JUNE 1, 1938.

BEARINGS ARE BASED ON THE CALIFORNIA COORDINATE SYSTEM ZONE 7 PER CHAPTER 1307 STATUTES 1947. SEE C. S. 9423

F.B. 901-1-184.

FIELD WORK BY F. J. McNEAL

OFFICE WORK BY C. W. COX
R.W. McALLISTER

CHECKED BY D. M. FINLEY

CSB-1811-2
A1 OF A4

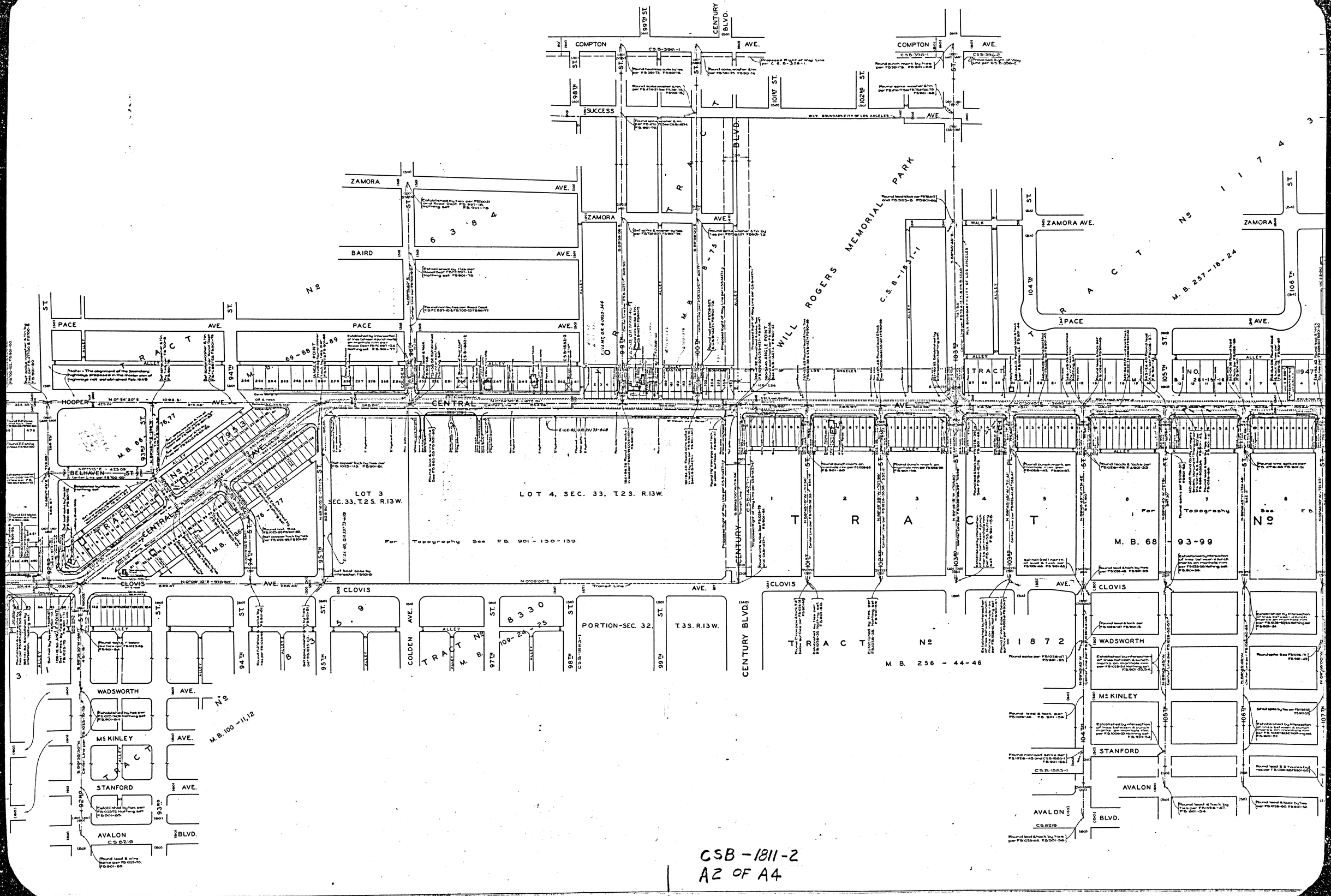

CSB-1811-2
A2 OF A4

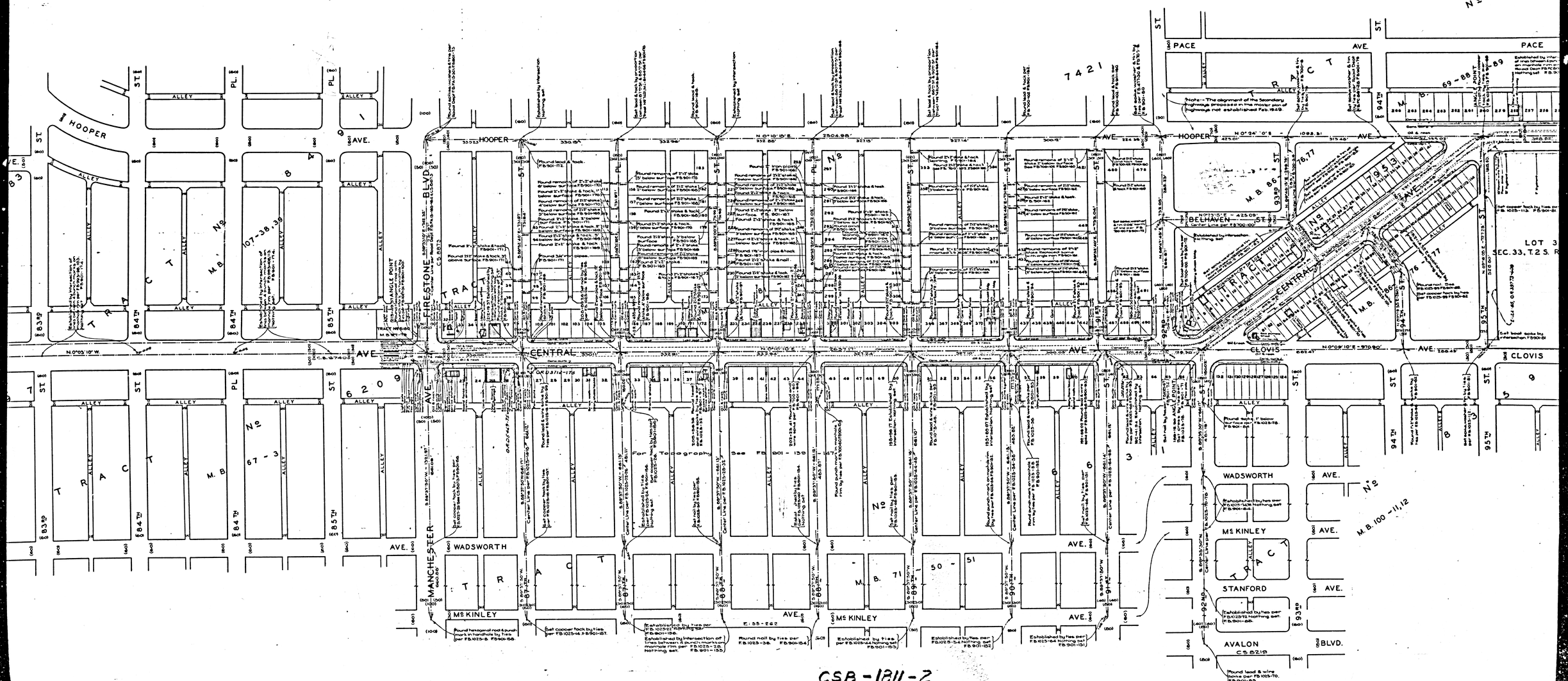

CSB-1811-2
A3 OF A4

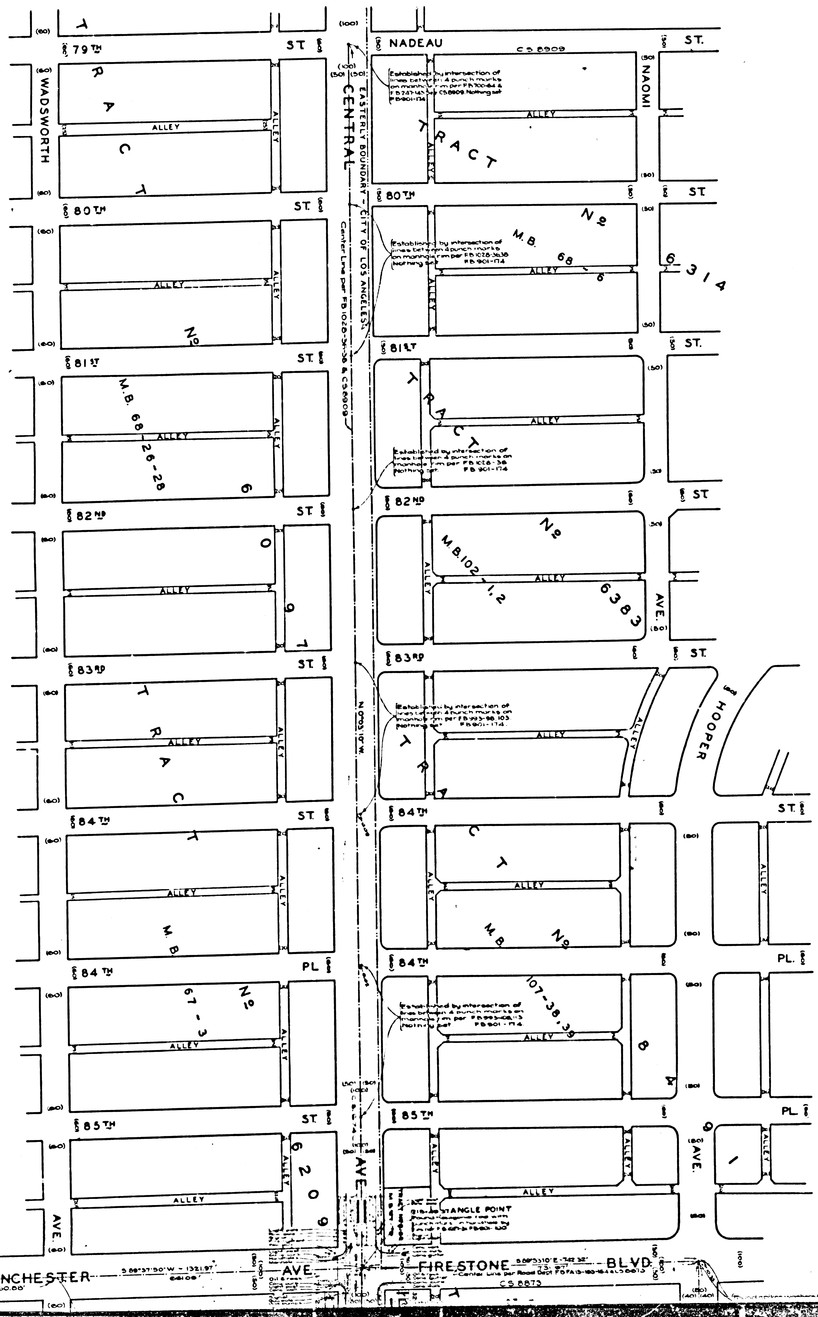

CSB-1811-2
A4 of A4