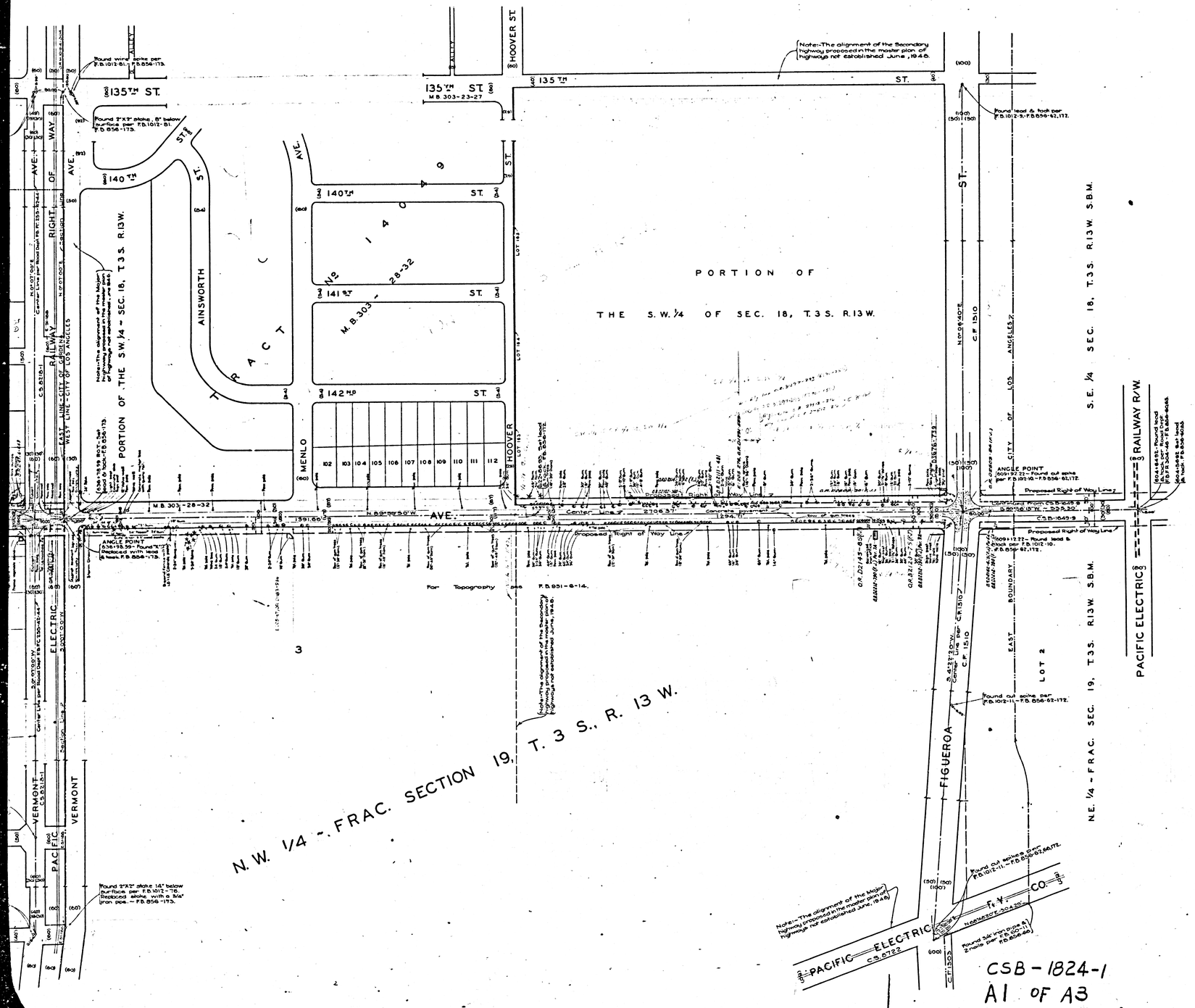

COUNTY OF LOS ANGELES
MAP OF

ROSECRANS AVENUE

FROM
FIGUEROA STREET
TO
THE STRAND

COUNTY SURVEYORS MAP Nº B-1824
SHEET Nº 1 OF 4 SHEETS
SCALE:-1 INCH = 100 FT.

JOB NUMBER 8309

ALFRED JONES-COUNTY SURVEYOR
SURVEYED SEPT. 1941-MARCH, 1942.

SURVEYED ON REQUEST OF THE REGIONAL PLANNING COMMISSION UNDER RULE 21, ORDINANCE 929 BY LETTER DATED JANUARY 2, 1941 AND AS AUTHORIZED BY THE BOARD OF SUPERVISORS IN THEIR ORDER OF JUNE 1, 1938.

BEARINGS ARE BASED ON THE CALIFORNIA COORDINATE SYSTEM, ZONE 7, PER CHAPTER 1307, STATUTES 1947. SEE C.S. 9423-1

F.B. 856-161-241 & F.B. 951-1-96.

FIELD WORK BY.....L.S. HAMMOND
OFFICE WORK BY.....C.W. COX
D.A. WHITE
CHECKED BY.....A.H. DREW

INDEX-26

THIS MAP FILED AUGUST, 1948.
C.E. ARNOLD-COUNTY SURVEYOR

Pipe lines added Nov. 1952, T.M.I.

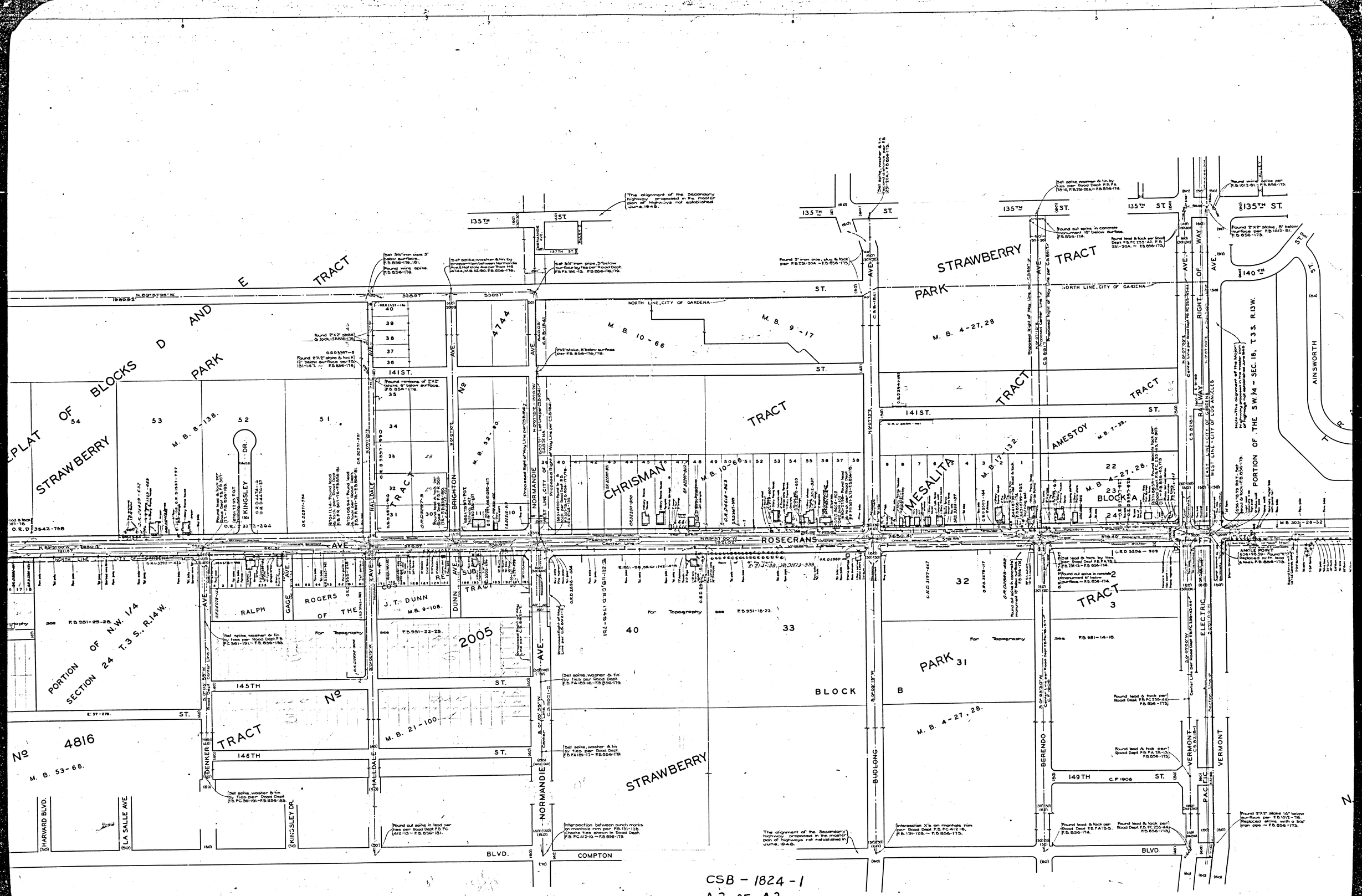

CSB - 1824 - 1
A2 OF A3

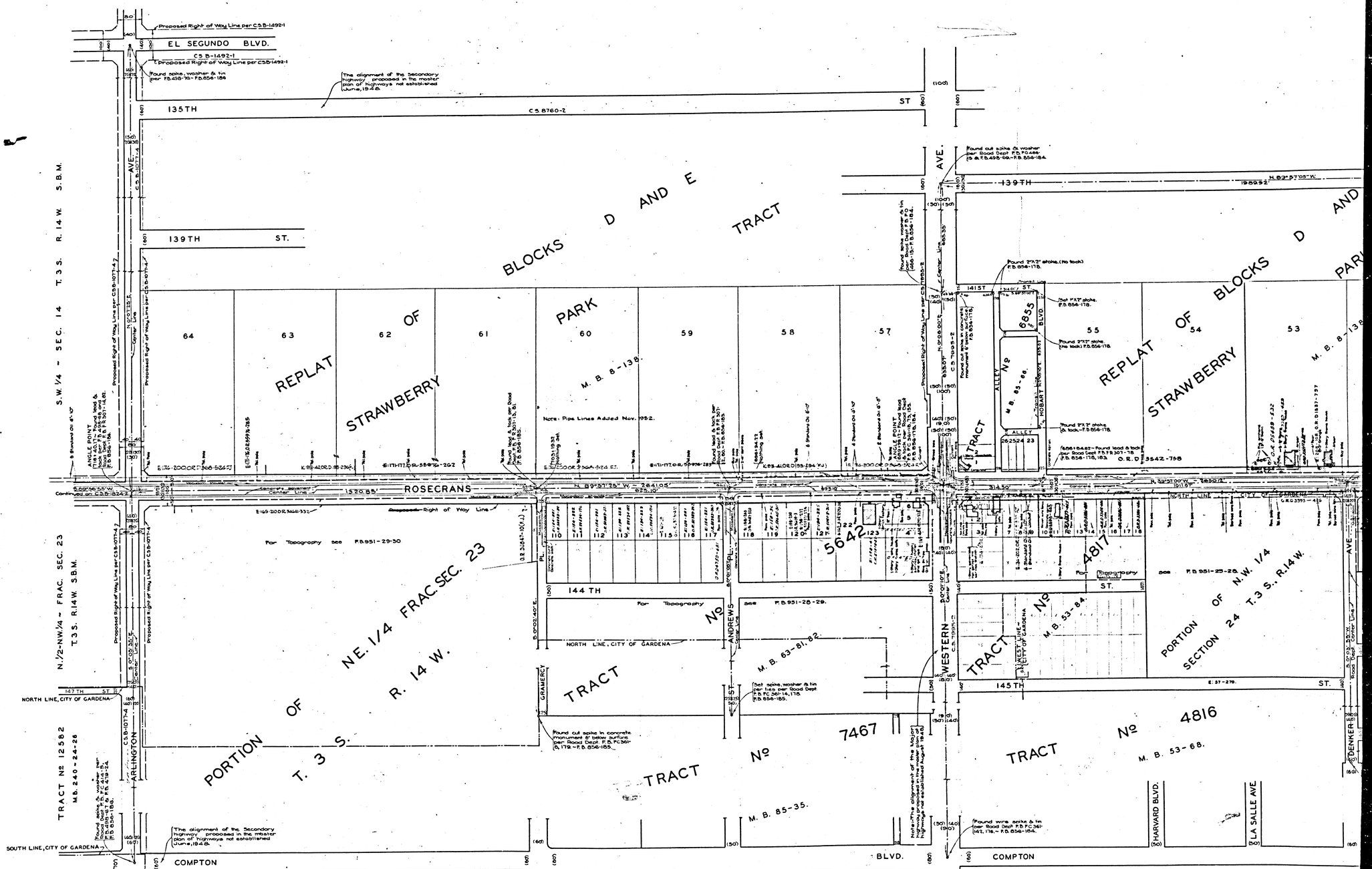

CSB-1824-1
A3 OF A3