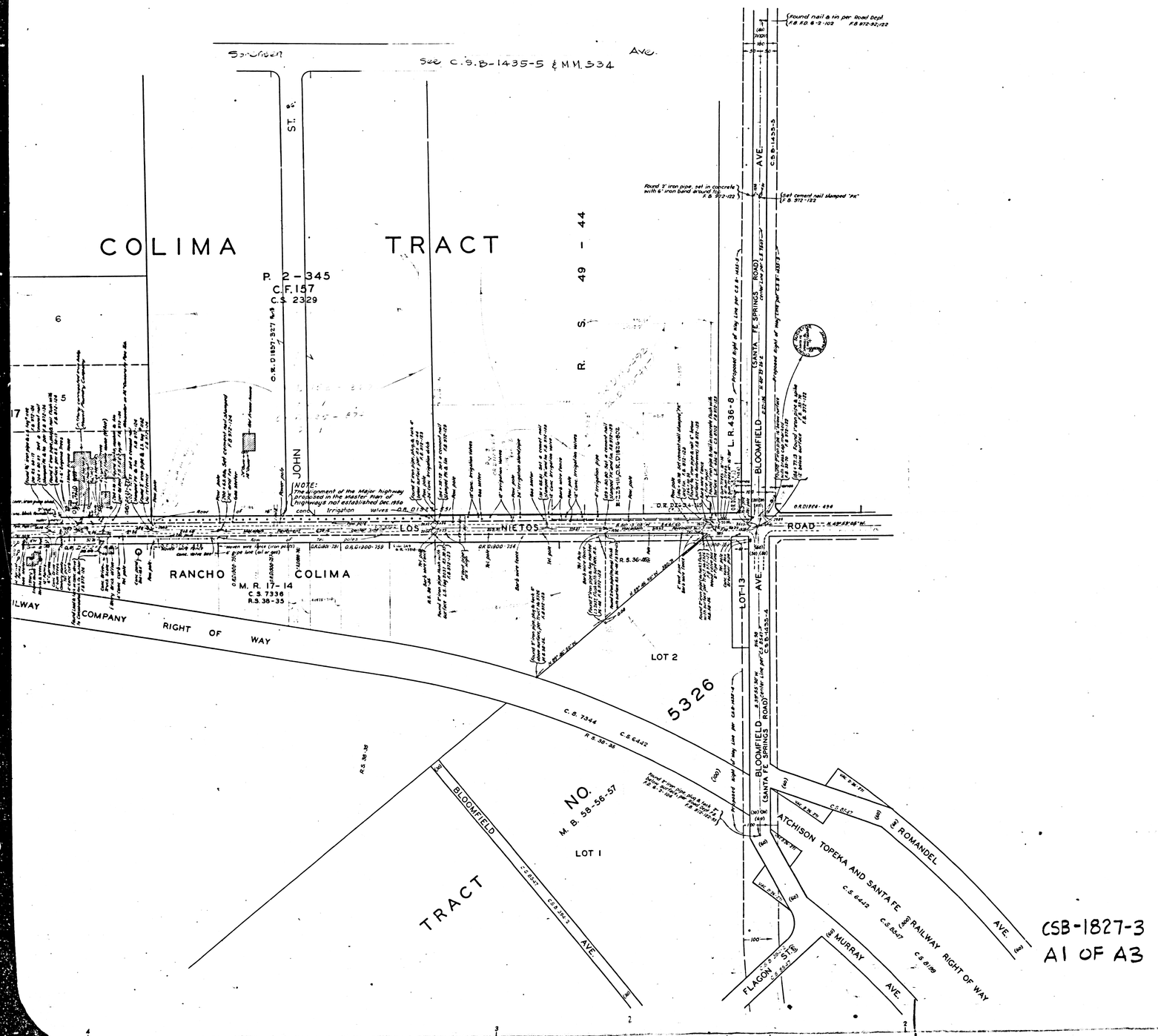


COUNTY OF LOS ANGELES
MAP OF

# LOS NIETOS ROAD

FROM

## BLOOMFIELD AVENUE

TO

## SLAUSON AVENUE

COUNTY SURVEYORS MAP NO. B-1827

SHEET NO. 3 OF 3 SHEETS

SCALE:- 1 INCH = 100 FT.

JOB NUMBER 7055

C. E. ARNOLD COUNTY SURVEYOR

SURVEYED DEC. 1942 TO NOV. 1944

SURVEYED UNDER INSTRUCTIONS OF THE BOARD OF SUPERVISOR PER ORDER DATED JUNE 8, 1931

BEARINGS ARE BASED ON THE BEARING OF IMPERIAL HIGHWAY AS SHOWN ON C.S. B-318-2

F.B. 972 - 6 - 233

FIELD WORK BY-----W.A. MILLER
C.V. CRUMLEY

INDEX 33 OFFICE WORK BY-----C. J. GALLI
C.E. DROWN

CHECKED BY-----A. H. DREW

TRACTS ADDED 4-28-71 ARR.

CSB-1827-3
A1 OF A3

COUNTY SURVEYORS MAP NO B-1827
SHEET NO 3 OF 3 SHEETS

COUNTY SURVEYORS MAP NO B-1827
SHEET NO 3 OF 3 SHEETS

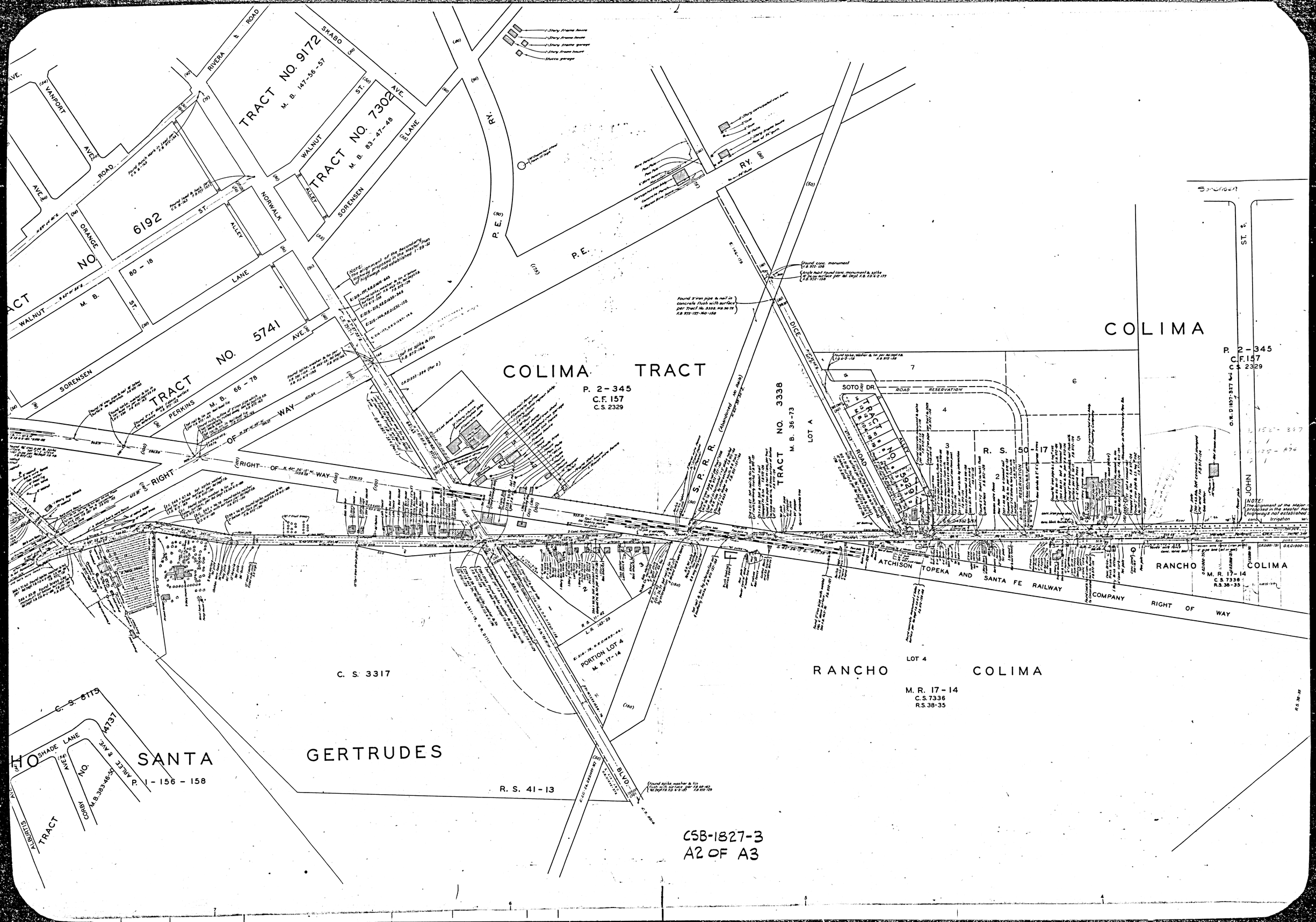
TRACT NO. 9172
M. B. 147-56-57
TRACT NO. 7302
M. B. 83-47-48
6192
80 - 18
TRACT NO. 5741
M. B. 66 - 78
PERKINS
COLIMA TRACT
P. 2-345
C.F. 157
C.S. 2329
TRACT NO. 3338
M. B. 36-73
LOT A
TRACT NO. 5920
SOTO DR.
ROAD RESERVATION
R. S. 50-17
COLIMA
P. 2-345
C.F. 157
C.S. 2329
RIGHT OF WAY
ATCHISON TOPEKA AND SANTA FE RAILWAY COMPANY RIGHT OF WAY
RANCHO COLIMA
M. R. 17-14
C.S. 7336
R.S. 38-35
PORTION LOT 4
M. R. 17-14
LOT 4
C. S. 3317
RANCHO COLIMA
M. R. 17-14
C.S. 7336
R.S. 38-35
SANTA GERTRUDES
P. 1-156-158
R. S. 41-13
C. S. 8115
4737
M.B. 383-46-55
TRACT
CSB-1827-3
A2 OF A3

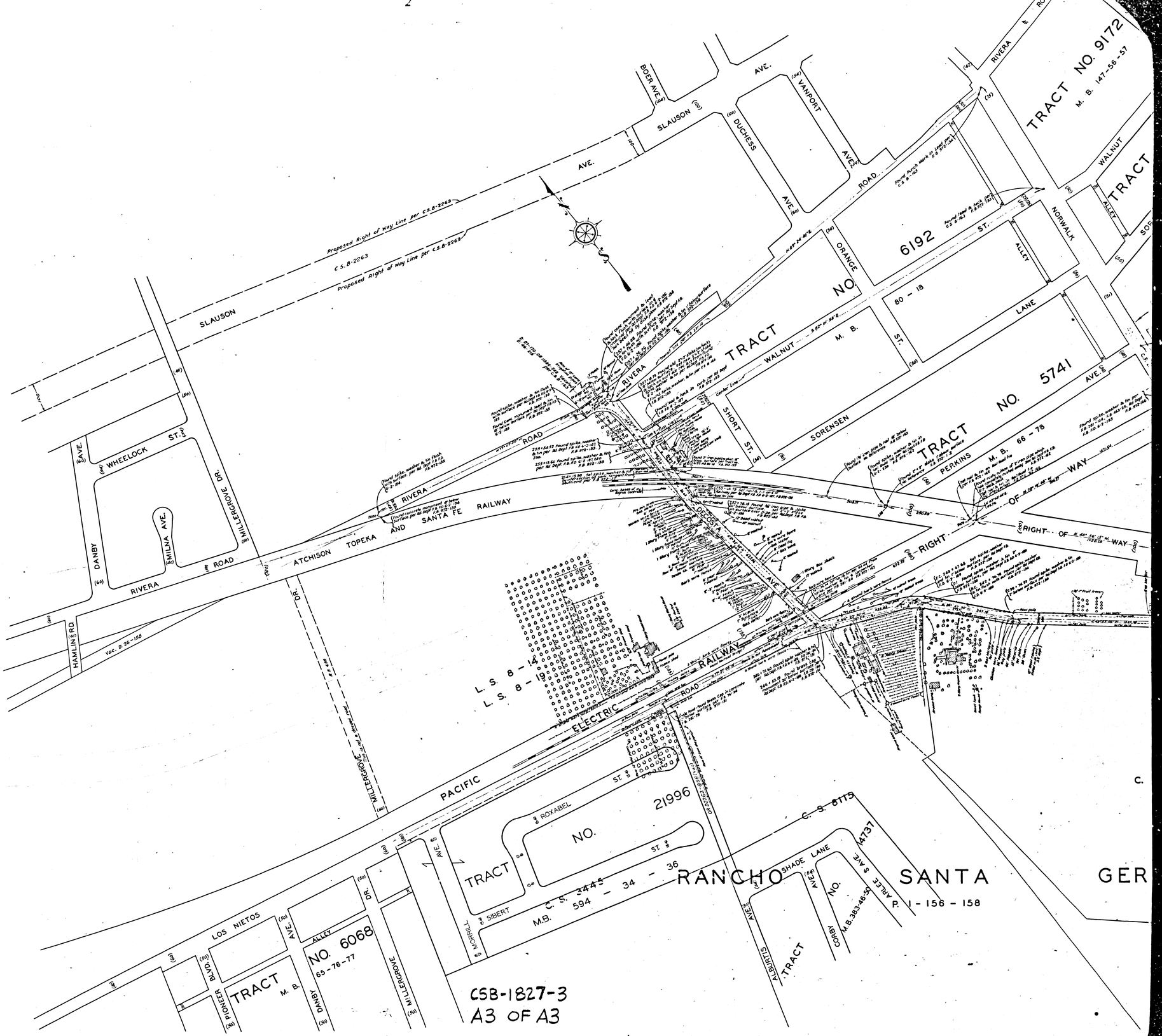
SLAUSON
AVE.
Proposed Right of Way Line per C.S.B-2263
C.S.B-2263
Proposed Right of Way Line per C.S.B-2263
BOER AVE.
SLAUSON
DUCHESS
VANPORT
AVE.
RIVERA & ROAD
TRACT NO. 9172
M. B. 147-56-57
WALNUT
TRACT
NORWALK
ALLEY
6192
ST.
80 - 18
LANE
ORANGE
TRACT NO.
WALNUT
M. B.
SORENSEN
SHORT ST.
TRACT NO. 5741
PERKINS
M. B. 66 - 78
AVE.
WAY
RIGHT OF WAY
RIVERA
ROAD
ATCHISON TOPEKA AND SANTA FE RAILWAY
WHEELOCK ST.
DANBY
MILNA AVE.
MILLERGROVE DR.
HAMLIN RD.
Vac. B 26-155
L. S. 8-14
L. S. 8-19
ELECTRIC RAILWAY
PACIFIC
ROXABEL ST.
TRACT NO. 21996
SIBERT
MORRILL
C. S. 3445
M.B. 594 - 34 - 36
C. S. 6175
RANCHO SANTA
SHADE LANE
AVE.
TRACT NO. 4737
M.B. 383-46-50
P. 1 - 156 - 158
A. BURGIS
CORGI
LOS NIETOS
AVE.
BLVD.
PIONEER
TRACT
M. B.
ALLEY
NO. 6068
65-76-77
DANBY
MILLERGROVE
DR.
CSB-1827-3
A3 OF A3