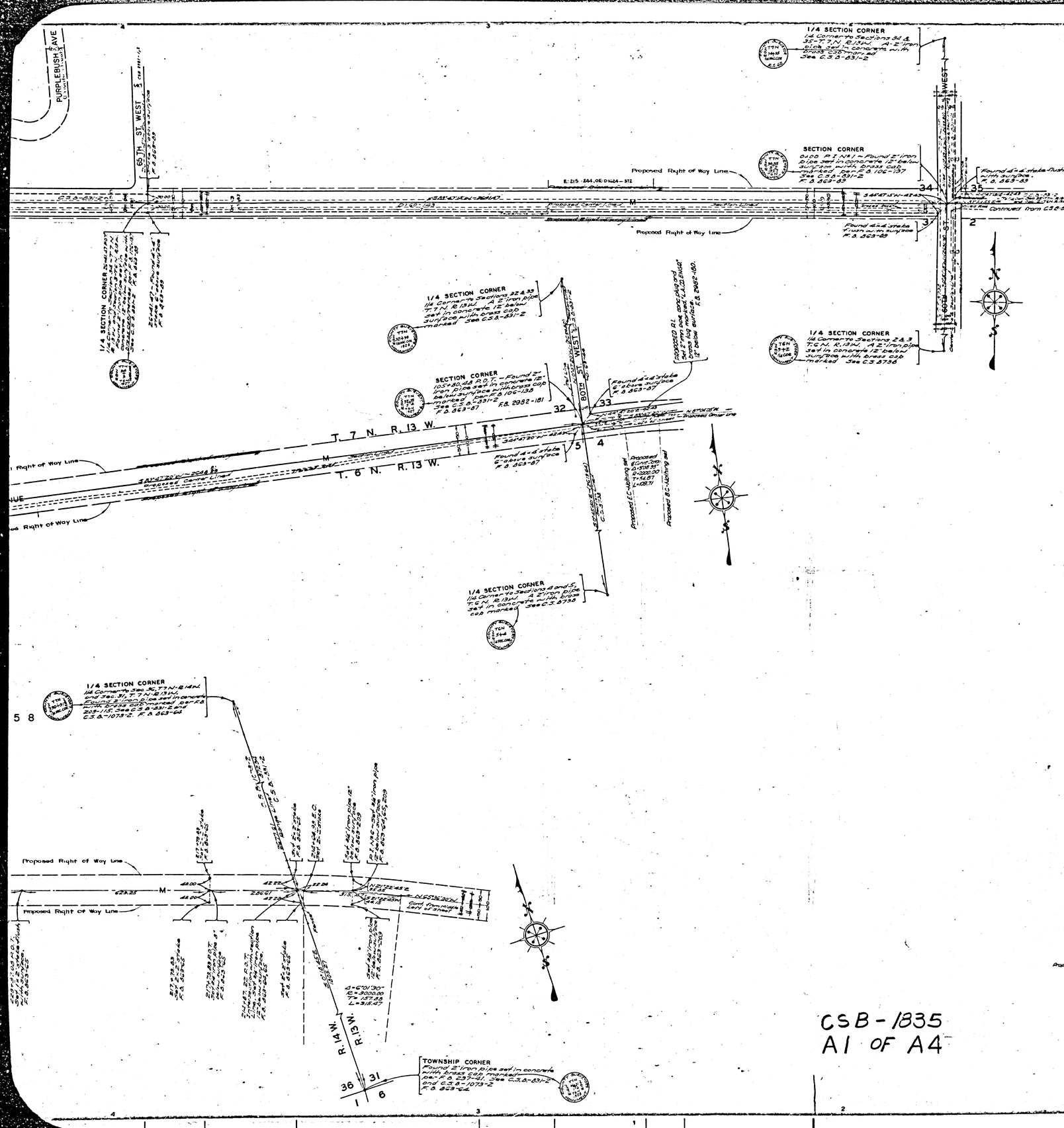

COUNTY OF LOS ANGELES
MAP OF
AVENUE M
FROM
60TH STREET WEST
TO
JOHNSON ROAD

COUNTY SURVEYORS MAP No B-1835
SCALE: 1 INCH = 100 FT.

JOB NUMBER 8318

ALFRED JONES—COUNTY SURVEYOR
SURVEYED APR., MAY 1941; SEPT., OCT. 1942

SURVEYED ON REQUEST OF THE REGIONAL PLANNING COMMISSION UNDER RULE 21, ORD. 929, BY LETTER DATED APRIL 17, 1941, AND AS AUTHORIZED BY THE BOARD OF SUPERVISORS IN THEIR ORDER OF JUNE 1, 1938

BEARINGS ARE BASED ON THE BEARING OF EAST LINE OF SECTION 36-T. 7 N.-R. 14 W. AS SHOWN ON C.S.B.-1073-2

F.B. 863-3-242

FIELD WORK BY . . . . E.A. ROSECRANS
OFFICE WORK BY . . . K.R. McPHERSON
C.W. COX
CHECKED BY . . . . . K.R. McPHERSON

INDEX 64-71-72

Proposed alignment revised from 75th St. W. to W'ly line Sec. 31, T.7N., R.13W. per LEC minutes 4-16-71, by S.E., Mar., 1974.

CSB-1835
A1 OF A4

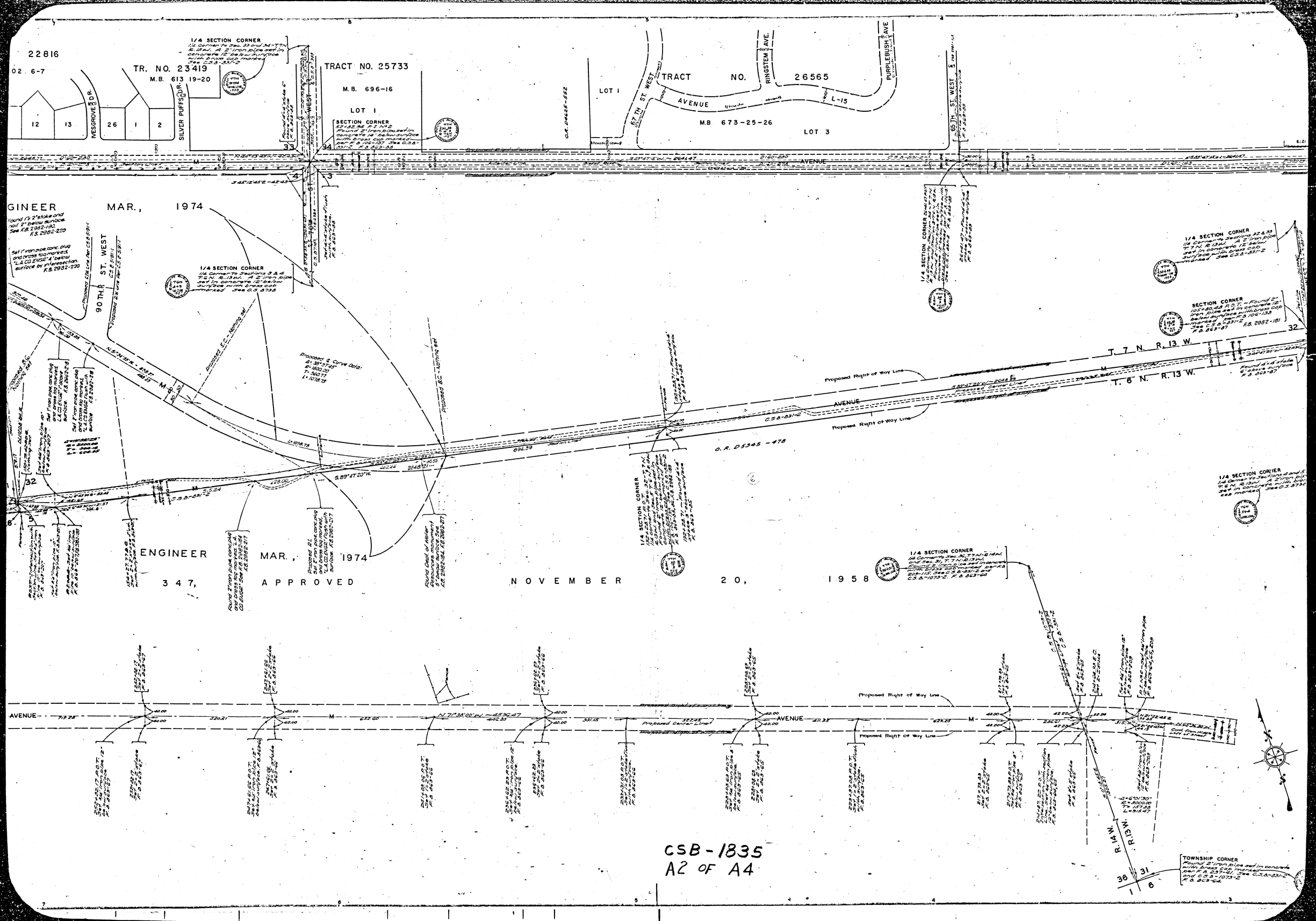

CSB-1835
A2 OF A4

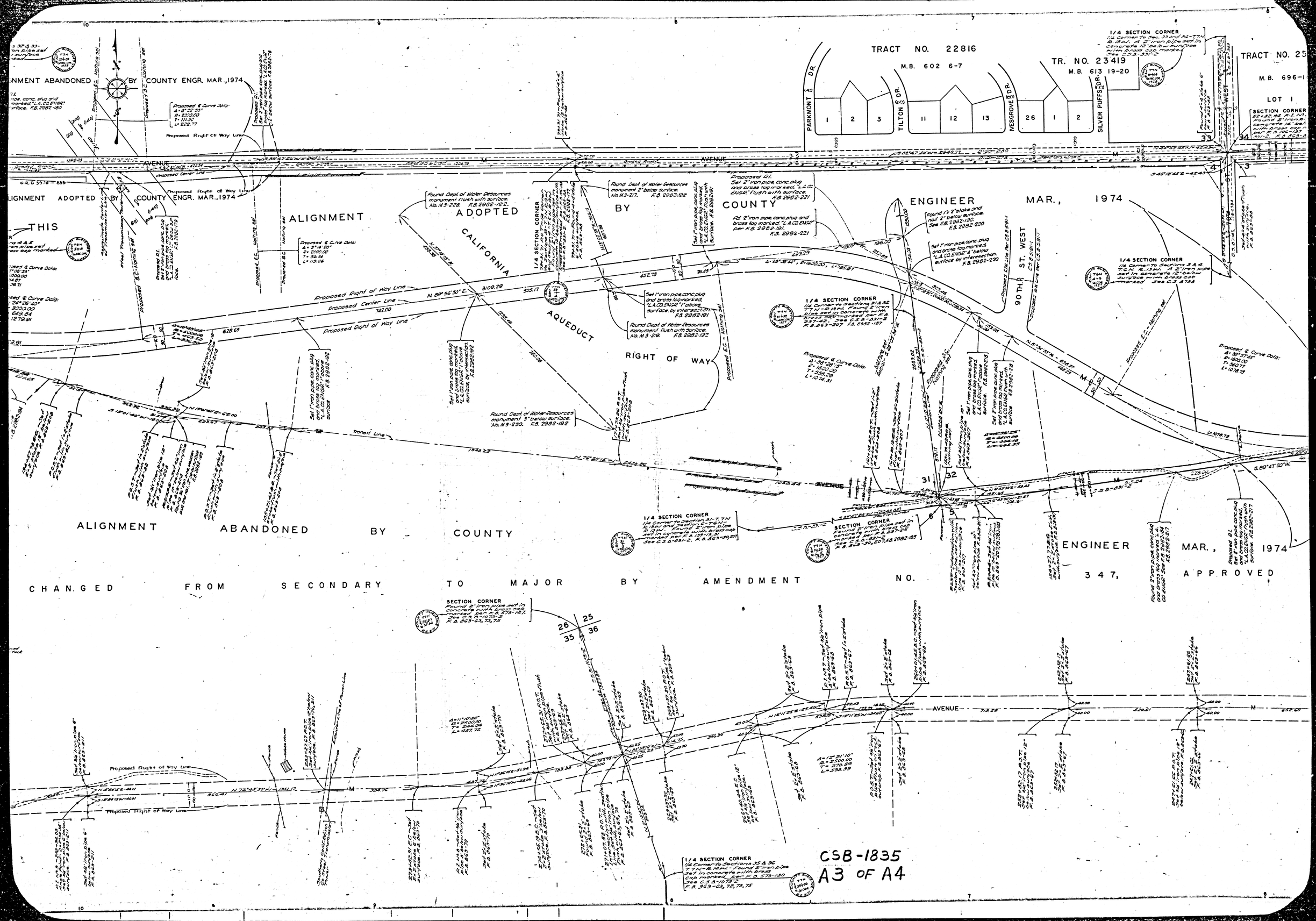

CSB-1835
A3 OF A4

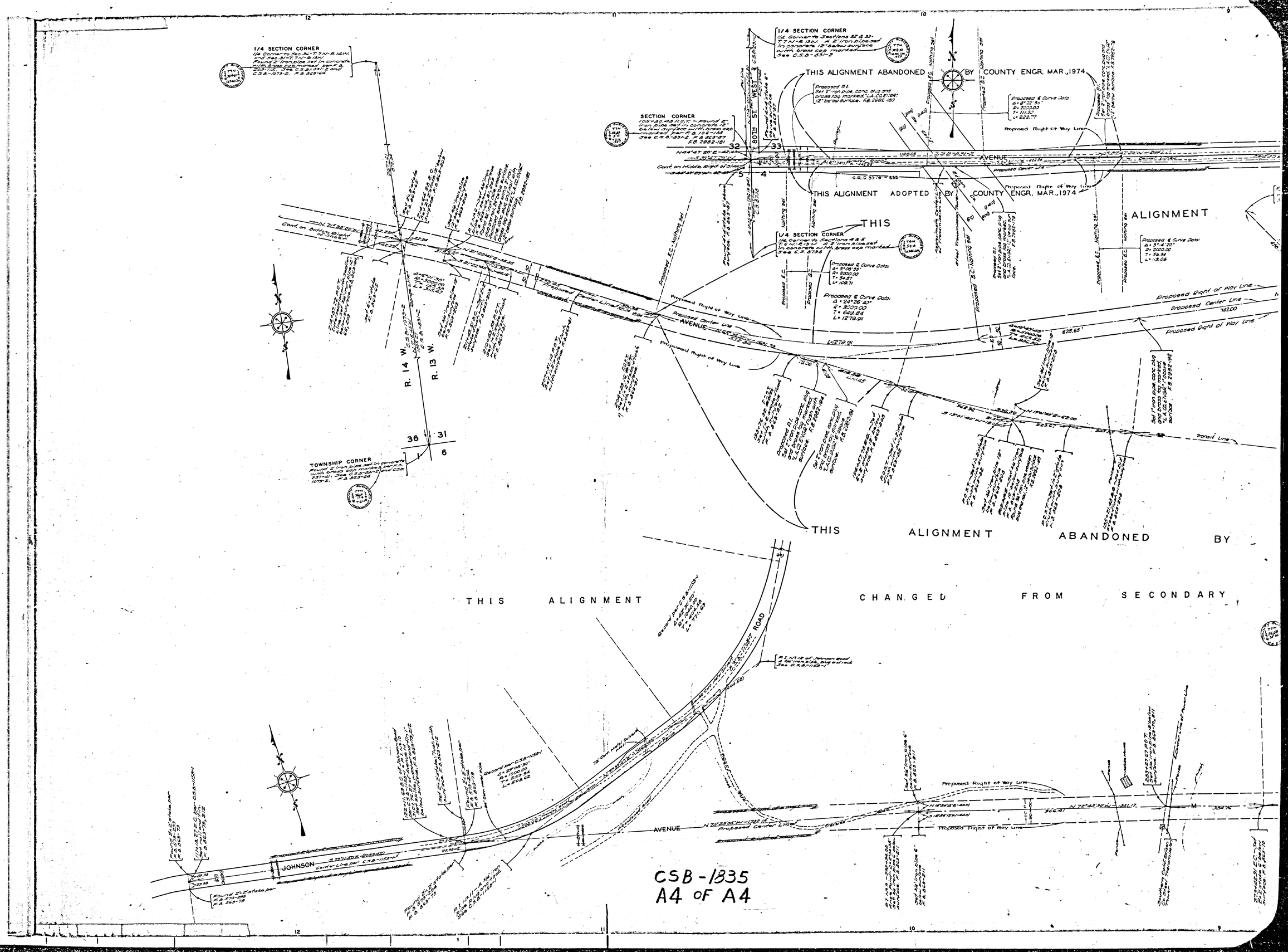
1/4 SECTION CORNER
SECTION CORNER
TOWNSHIP CORNER
THIS ALIGNMENT ABANDONED BY COUNTY ENGR. MAR., 1974
THIS ALIGNMENT ADOPTED BY COUNTY ENGR. MAR., 1974
THIS ALIGNMENT ABANDONED BY
THIS ALIGNMENT CHANGED FROM SECONDARY
80TH ST. WEST
AVENUE
JOHNSON
ROAD
R. 14 W.
R. 13 W.
Proposed Right of Way Line
Proposed Center Line
Transit Line
CSB-1835
A4 OF A4