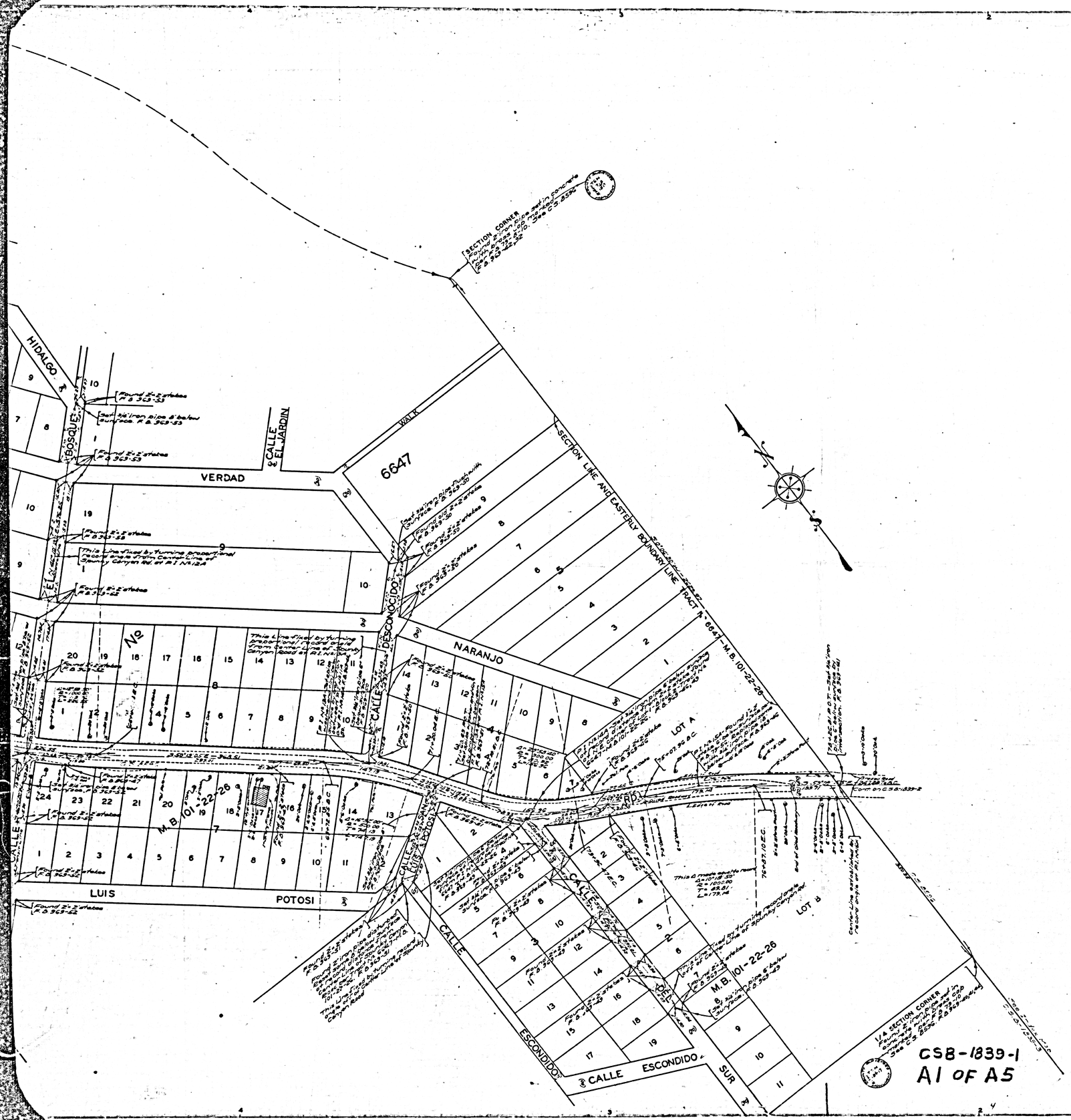

COUNTY OF LOS ANGELES
MAP OF
SPUNKY CANYON ROAD
FROM
SAN FRANCISQUITO CANYON ROAD
TO
CENTER OF SECTION 20, T. 6 N., R. 14 W., S.B.M.

COUNTY SURVEYORS MAP Nº B-1839
SHEET Nº 1 OF 3 SHEETS
SCALE: 1 INCH = 50 FT.

JOB NUMBER 7430

ALFRED JONES — COUNTY SURVEYOR
SURVEYED DEC. 1942 - FEB. 1943

SURVEYED ON REQUEST OF THE ROAD COMMISSIONER UNDER RULE 21, ORD. 929. REQUEST DATED JULY 28, 1938

BEARINGS ARE BASED ON THE BEARING OF SAN FRANCISQUITO CANYON ROAD AS SHOWN ON C.S.B. 1840-2

F.B. 969-3-177

FIELD WORK BY . . . . B.A. ROSECRANS, H.E. GRANQUIST
OFFICE WORK BY . . . . K.R. McPHERSON, C.W. COX
CHECKED BY . . . . . K.R. McPHERSON INDEX T5

INDEX MAP ON C.S.B. 1839-3

CSB-1839-1
A1 OF A5

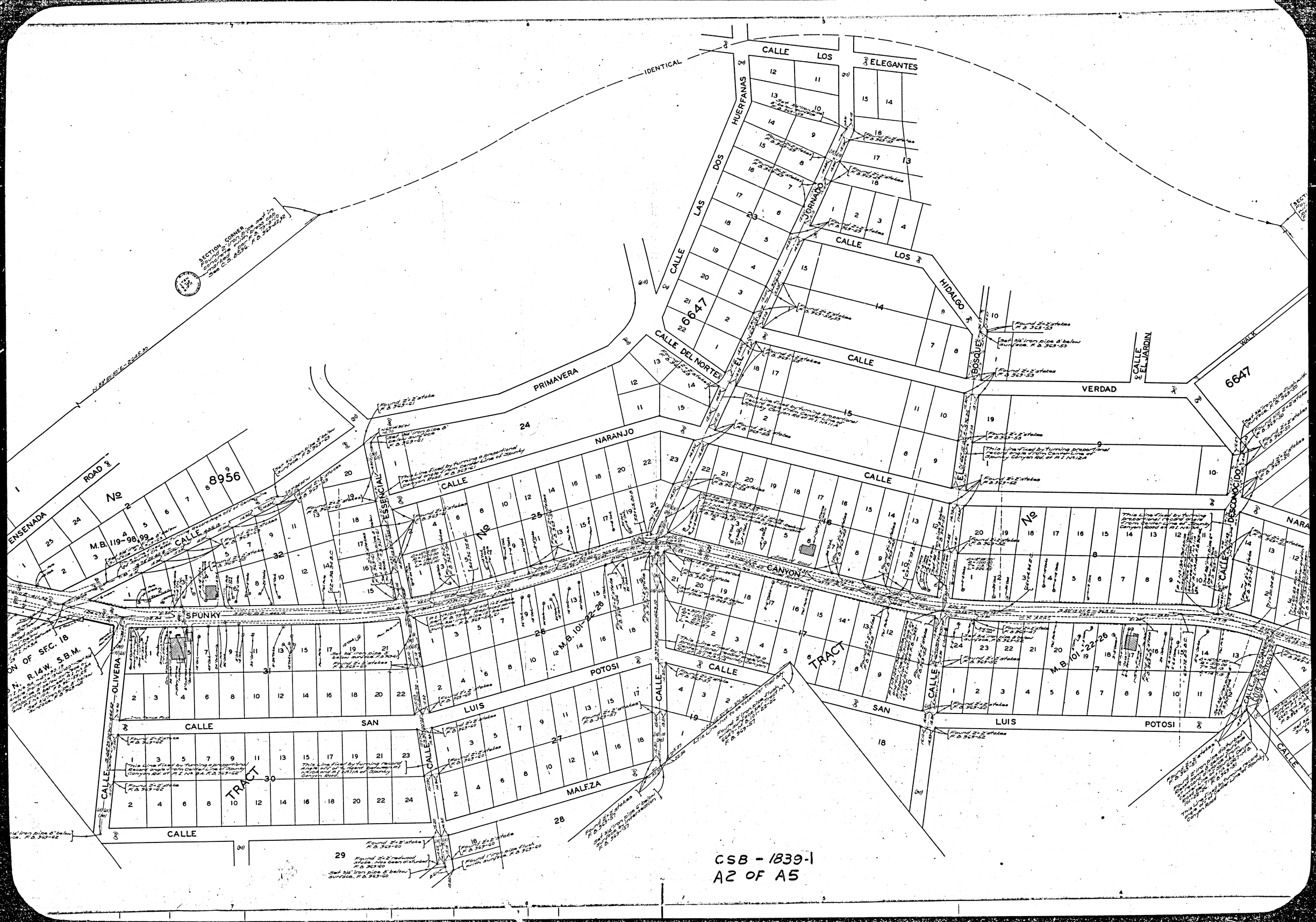
CALLE LOS ELEGANTES
IDENTICAL
CALLE LAS DOS HUERFANAS
CALLE LOS HIDALGO
JORNADO
CALLE DEL NORTE
PRIMAVERA
NARANJO
CALLE
VERDAD
BOSQUE
CALLE EL JARDIN
WALK
6647
8956
ENSENADA ROAD
M.B. 119-98,99
ESSENCIAL
CANYON
SPUNKY
OLIVERA
SAN LUIS POTOSI
MALEZA
TRACT
M.B. 101-22-26
M.B. 101-22-28
DESCONOCIDO
SECTION CORNER
CSB - 1839-1
A2 OF A5

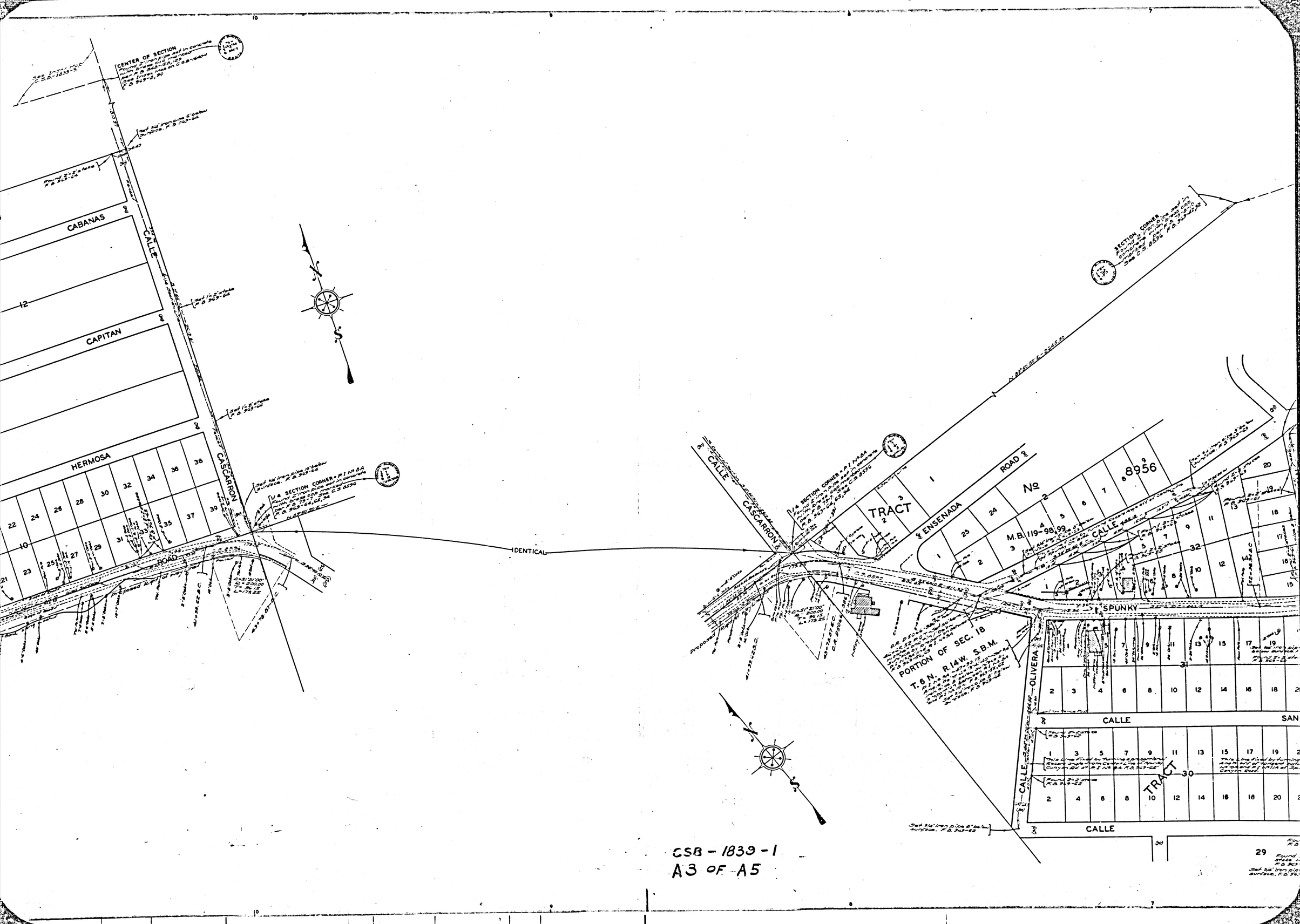

CSB - 1839 - 1
A3 OF A5

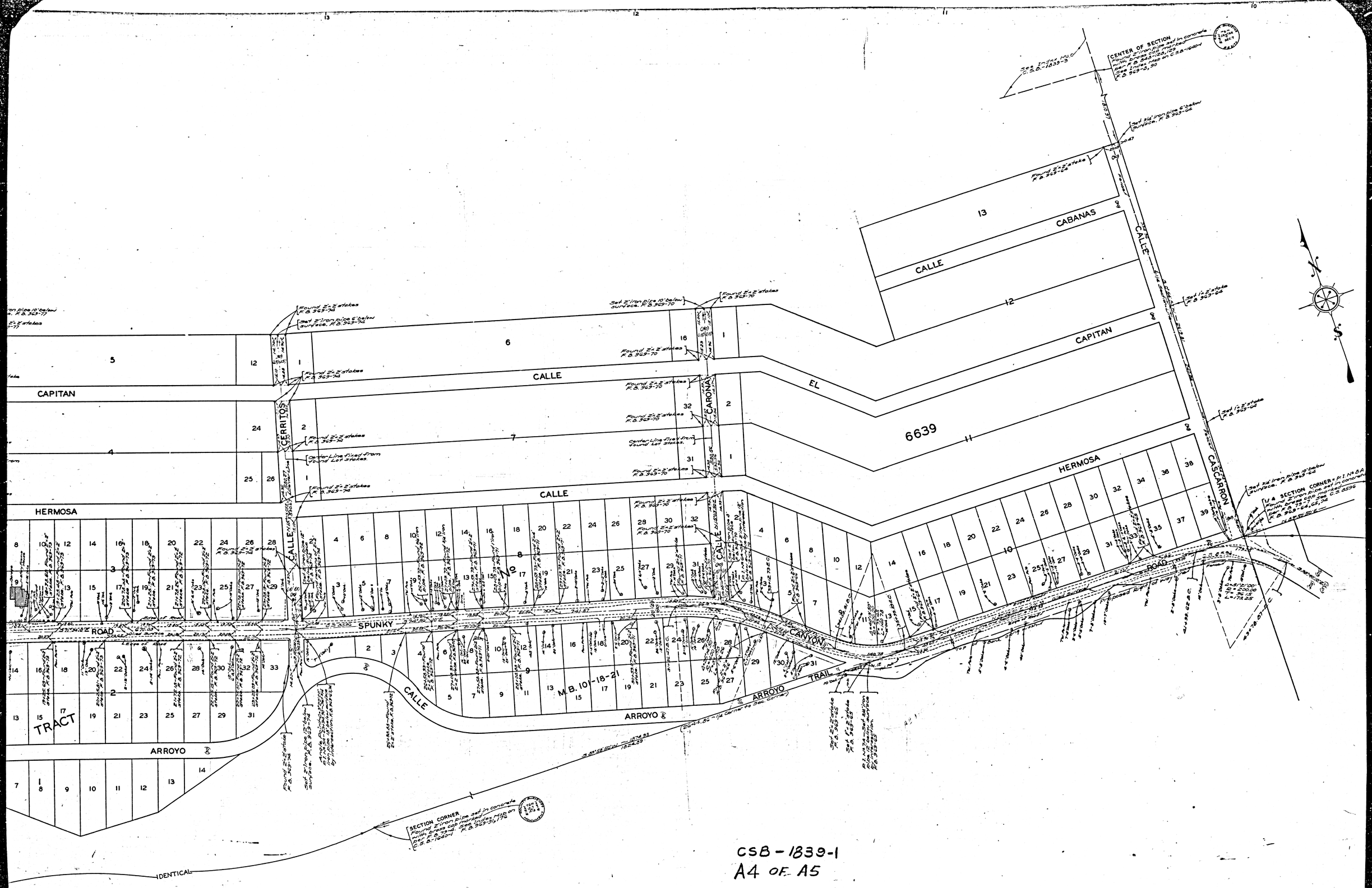

CSB-1839-1
A4 OF A5

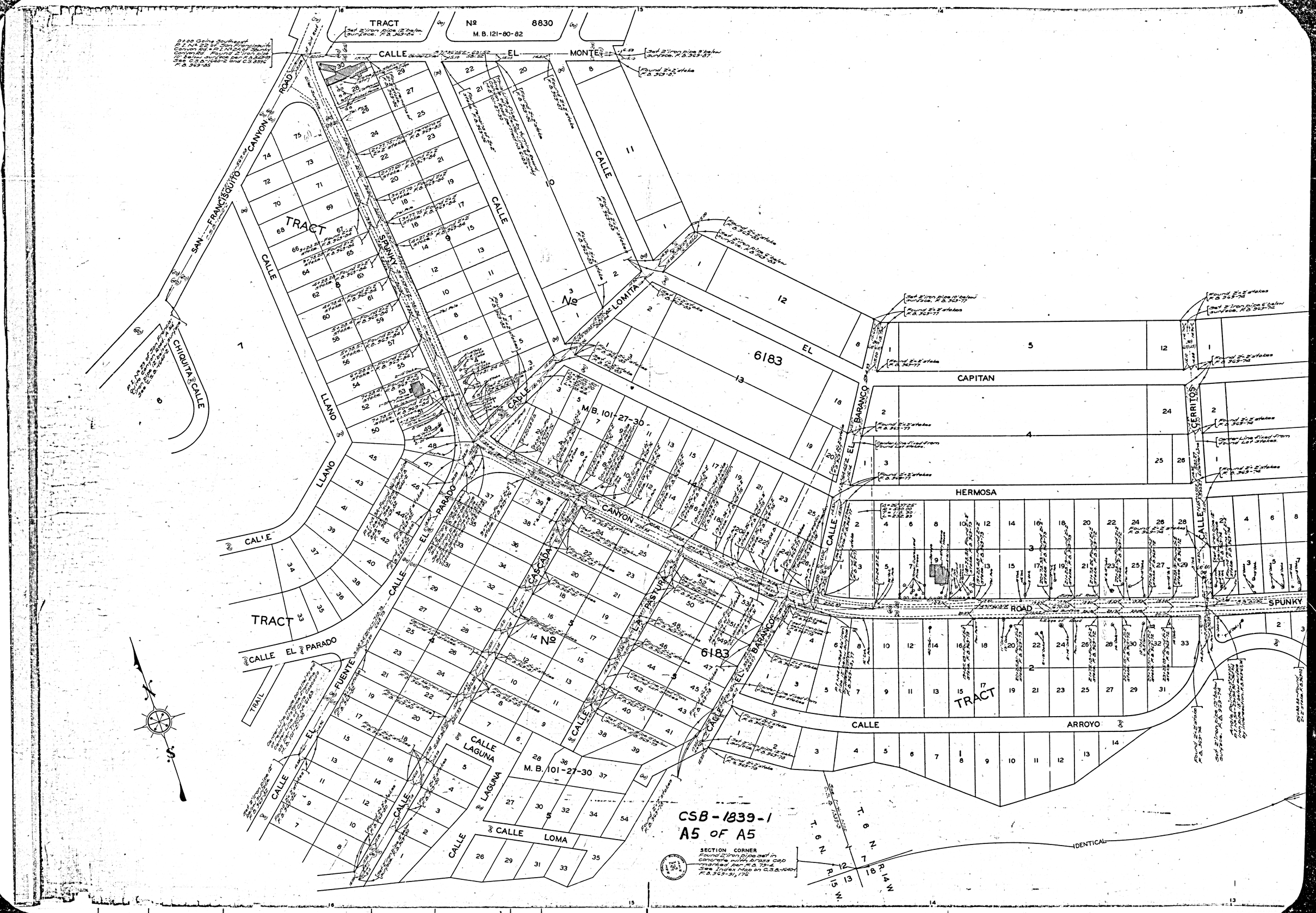
TRACT
Nº 8830
M.B. 121-80-82
CALLE EL MONTE
SAN FRANCISQUITO CANYON ROAD
CHIQUITA CALLE
CALLE LLANO
TRACT
CALLE EL PARADO
TRAIL
CALLE EL FUENTE
CALLE LAGUNA
CALLE LOMA
CALLE LA PASTURA
CASCADA
CANYON
CALLE LOMITA
Nº 6183
M.B. 101-27-30
EL BARANCO
CALLE EL BARANCO
CAPITAN
HERMOSA
CERRITOS
SPUNKY ROAD
CALLE ARROYO
IDENTICAL
T. 6 N.
R. 15 W.
R. 14 W.
CSB-1839-1
A5 OF A5
SECTION CORNER
Found 2" iron pipe set in concrete with brass cap marked per F.B. 79-4.
See Index Map on C.S.B.-1640-1
F.B. 969-91, 176