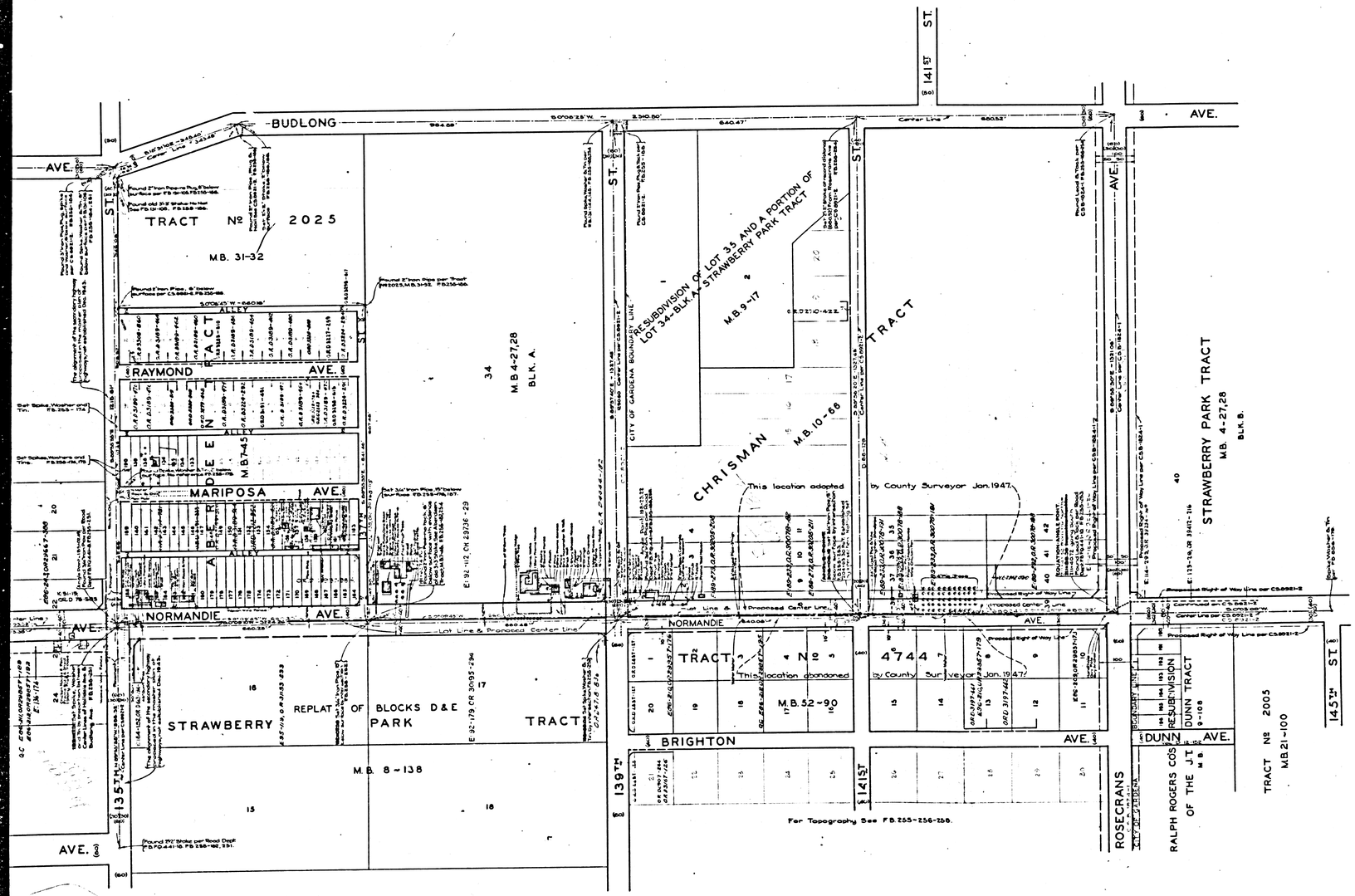

COUNTY OF LOS ANGELES
MAP OF
NORMANDIE AVENUE
FROM
IMPERIAL HIGHWAY
TO
ROSECRANS AVENUE

COUNTY SURVEYORS MAP № B-1841
SCALE:- 1 INCH = 100 FT.

JOB NUMBER 8363

ALFRED JONES-COUNTY SURVEYOR
SURVEYED APRIL-SEPT. 1943.

SURVEYED ON REQUEST OF THE COUNTY ROAD COMMISSIONER UNDER SEC. 79, ORD. 4099 BY LETTER DATED MAR. 31, 1943.

BEARINGS ARE BASED ON THE BEARING OF NORMANDIE AVENUE PER C.S.- 8921-2.

F.B. 255-157-262.

FIELD WORK BY { C.A. BENSON, R.L. WILLEY
OFFICE WORK BY { K.R. McPHERSON, R.W. McALLISTER
CHECKED BY ..... A.H. DREW

Revised, July, 1946-J.D. Price
Revised, Jan. 1947-D.A. White
Revised, Nov. 1947-R.W.M.A.

INDEX 26

CSB-1841
A1 OF A4

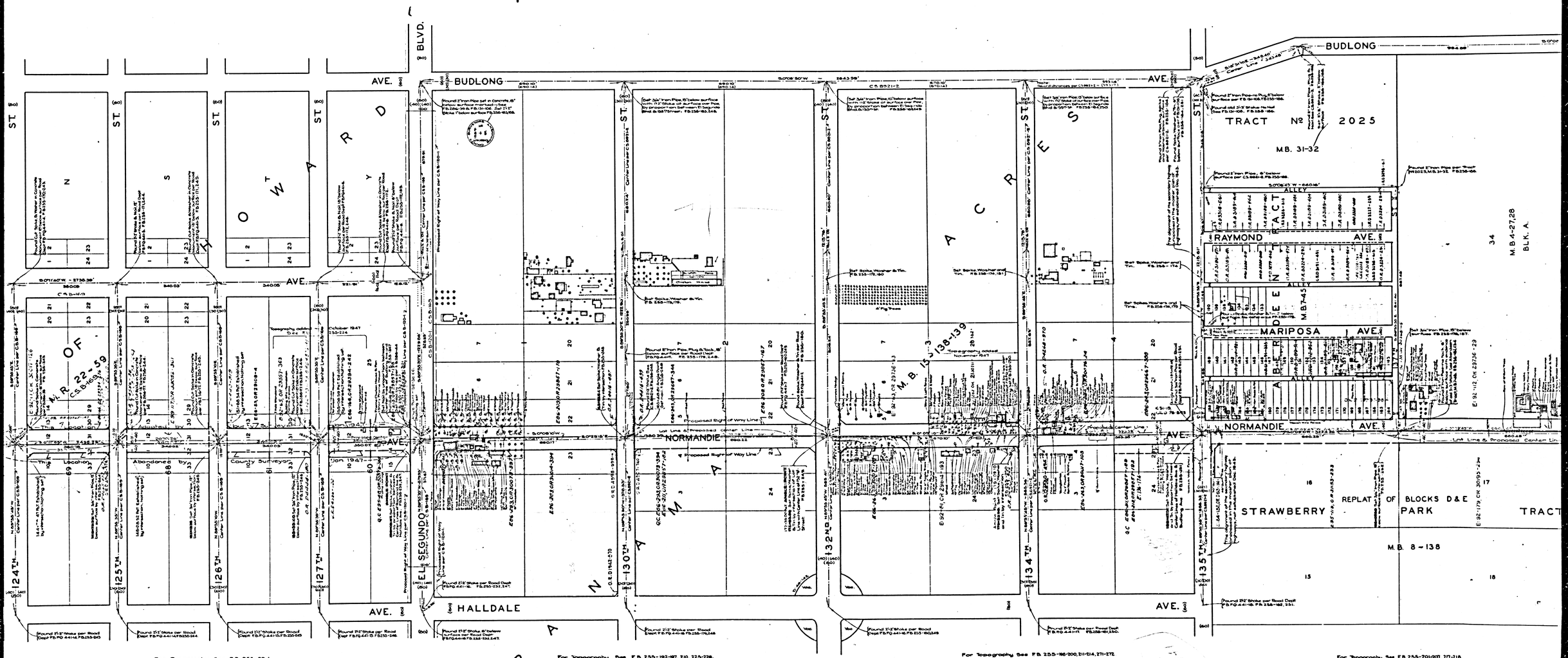

CSB-1841
A2OFA4

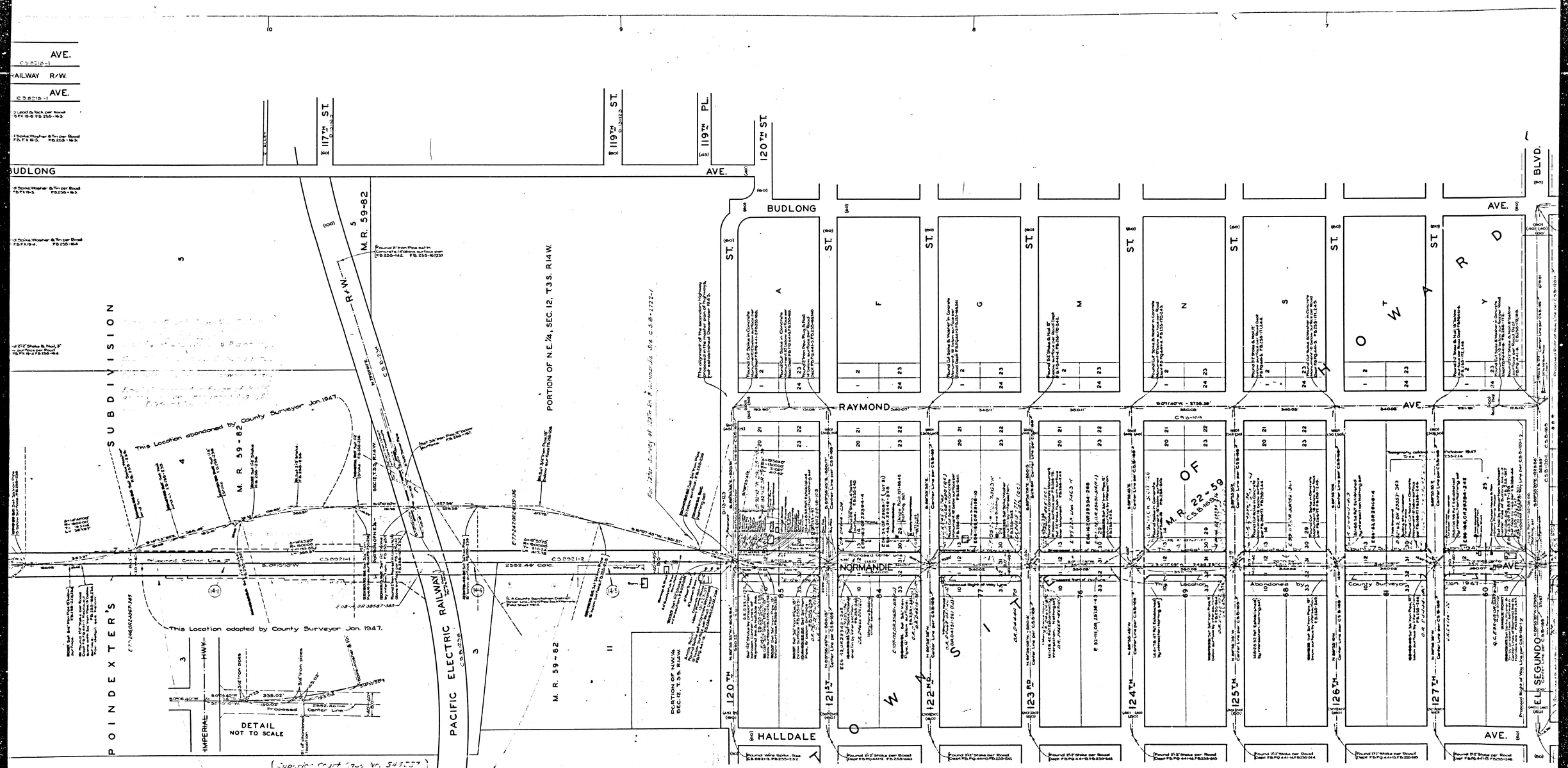

CSB-1841
A3 OF A4

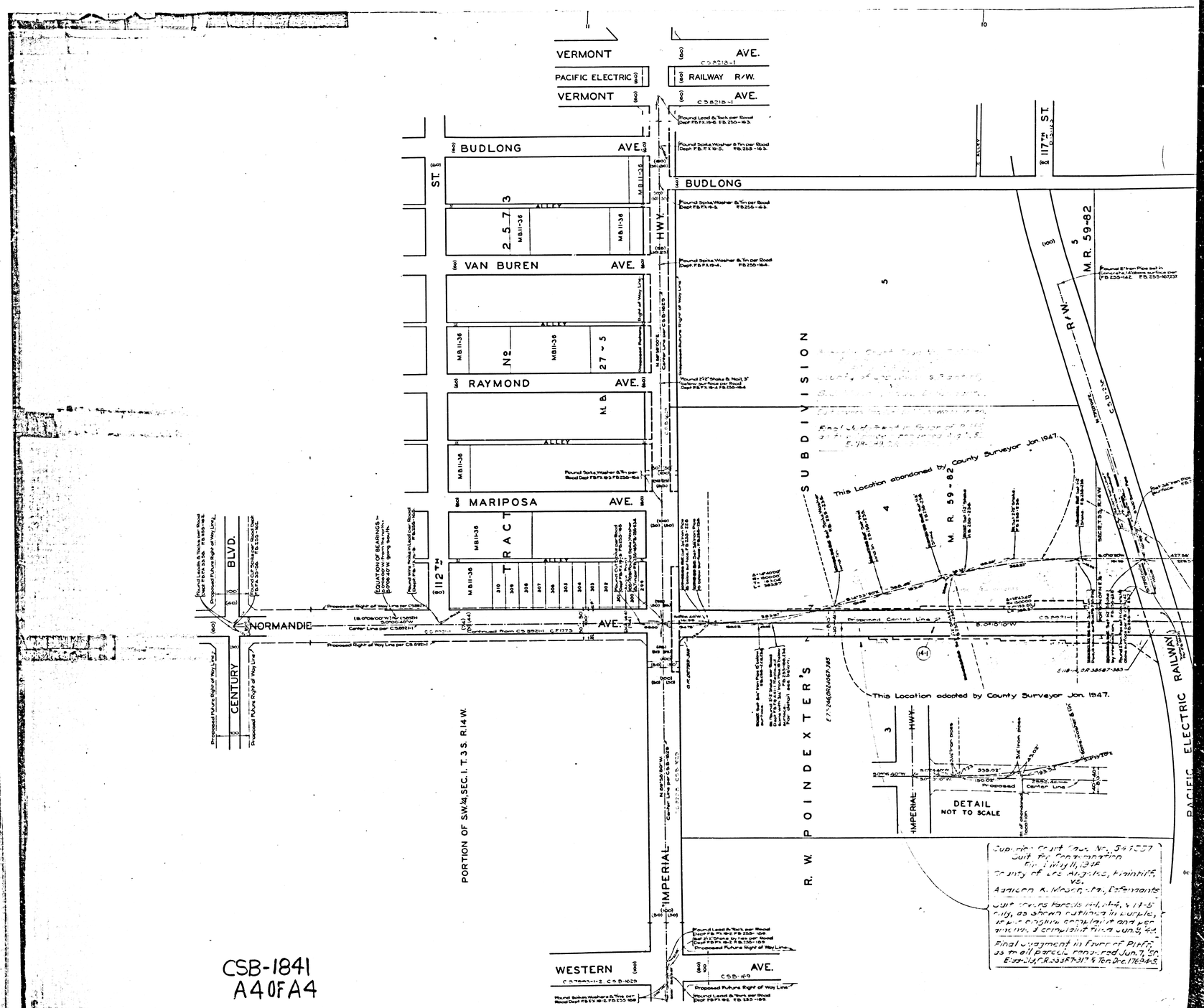

CSB-1841
A4 OF A4