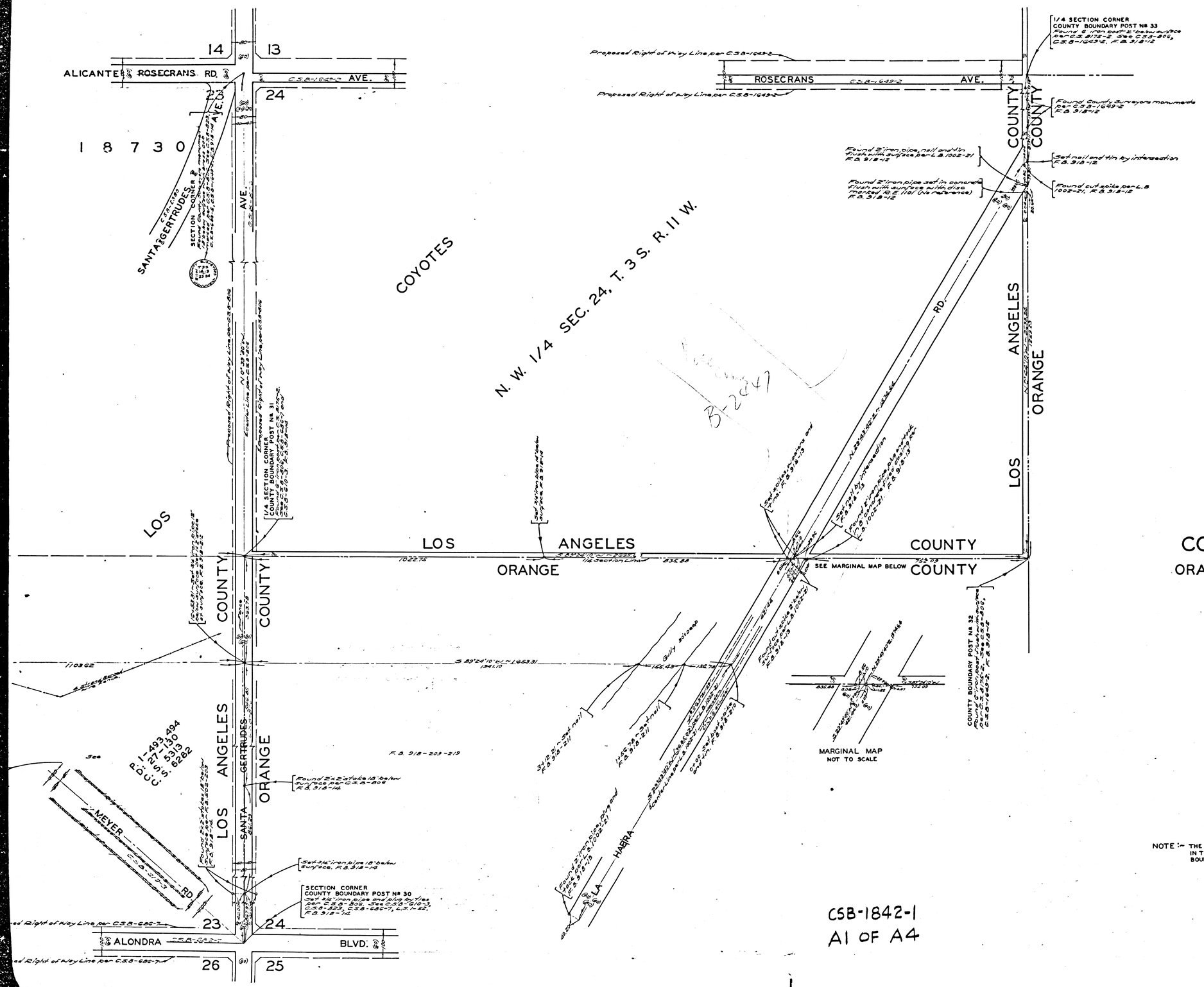

COUNTY OF LOS ANGELES
MAP OF
COMPTON BOULEVARD
FROM
ORANGE COUNTY BOUNDARY
TO
LOCUST AVENUE

COUNTY SURVEYORS MAP Nº B-1842
SHEET Nº 1 OF 6 SHEETS
SCALE: 1 INCH = 100 FT.

JOB NUMBER 8345

C.E. ARNOLD ~ COUNTY SURVEYOR
SURVEYED-MAR. 1942-JULY 1948

SURVEYED ON REQUEST OF THE REGIONAL PLANNING COMMISSION UNDER RULE 21, ORD. 929, BY LETTER DATED FEB. 25, 1942, AND AS AUTHORIZED BY THE BOARD OF SUPERVISORS IN THEIR ORDER OF JUNE 1, 1938

BEARINGS ARE BASED ON THE CALIFORNIA COORDINATE SYSTEM, ZONE 7, PER CHAPTER 1307, STATUTES 1947. SEE C.S. 9423

F.B. 1450-5-78
F.B. 918-1-268

S.E. BUTLER
FIELD WORK BY . . . . . L.S. HAMMOND
R.L. WILLEY
OFFICE WORK BY . . . . . C.W. COX
CHECKED BY . . . . . D.M. FINLEY

THIS MAP FILED DEC. 1951
INDEX 34 W. J. FOX ~ COUNTY SURVEYOR

NOTE :~ THE ALIGNMENT OF COMPTON BLVD. (A SECONDARY HIGHWAY) AS PROPOSED IN THE MASTER PLAN OF HIGHWAYS, NOT ESTABLISHED FROM ORANGE COUNTY BOUNDARY TO MARQUARDT AVE., ON DATE OF FILING (DEC. 1951)

NEW TRACTS ADDED JUNE 1955 R.L. GREEN

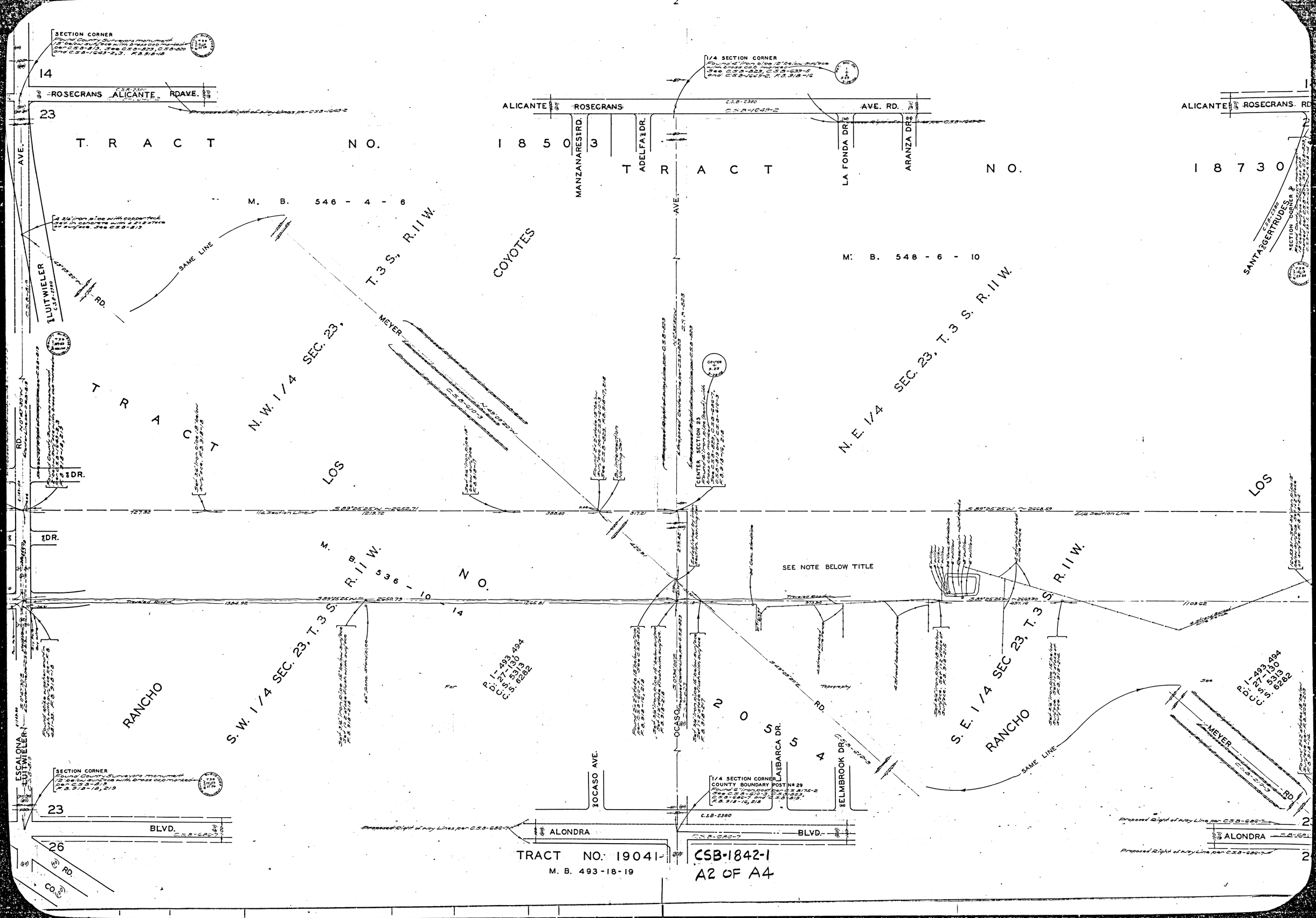

TRACT NO. 19041

M. B. 493-18-19

CSB-1842-1

A2 OF A4

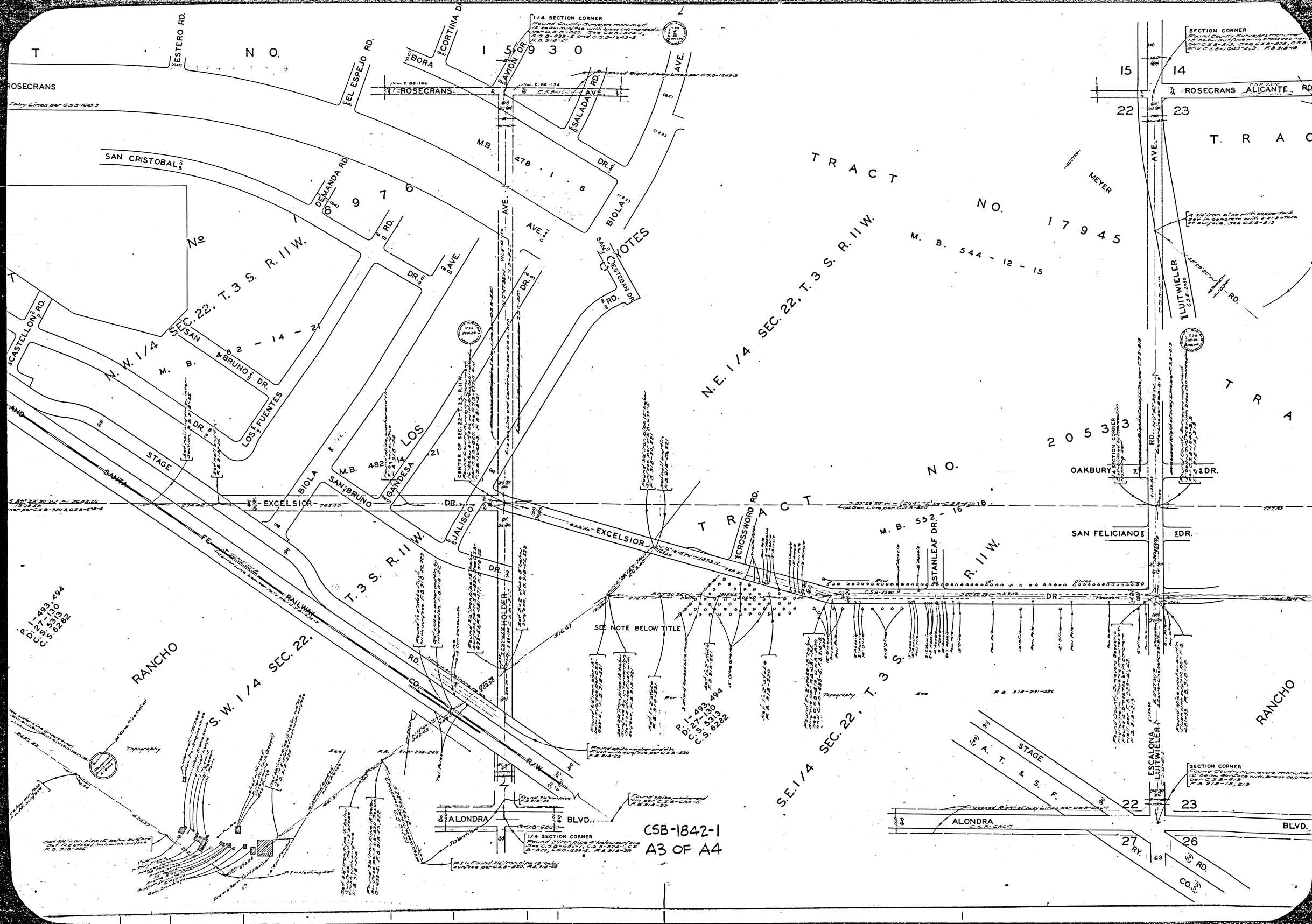
T. N. O. 15930
ESTERO RD.
EL ESPEJO RD.
BORA
CORTINA DR.
AVION DR.
ROSECRANS
ROSECRANS AVE.
SALADA RD.
DR.
BIOLA AVE.
M.B. 478 - 1 - 8
SAN CRISTOBAL
DEMANDA RD.
8976
RD.
AVE.
SAN CESTEBAN DR.
RD.
CASTELLON RD.
N.W. 1/4 SEC. 22, T. 3 S. R. 11 W.
M. B. 82 - 14 - 21
SAN BRUNO DR.
LOS FUENTES DR.
STAGE
SANTA FE
LOS GANDESA
M.B. 482
BIOLA AVE.
SAN BRUNO
EXCELSOR
DR.
JALISCO
CENTER OF SEC. 22 - T. 3 S. R. 11 W.
HOLDER
T. 3 S. R. 11 W.
RAILWAY
RD.
CO.
R/W
RANCHO
S.W. 1/4 SEC. 22.
1-493-494
27-130
27-513
N.V.S. 6282
P.D.U.C.S.
SEE NOTE BELOW TITLE
TRACT NO. 17945
M. B. 544 - 12 - 15
N.E. 1/4 SEC. 22, T. 3 S. R. 11 W.
MEYER
SECTION CORNER
15
14
22
23
ROSECRANS
ALICANTE RD.
AVE.
LUITWIELER
RD.
TRACT NO. 20533
OAKBURY
DR.
CROSSWORD RD.
M. B. 552 - 16
STANLEAF DR.
SAN FELICIANO
DR.
DR
R. 11 W.
S. E. 1/4 SEC. 22, T. 3 S.
STAGE
A. T. & S. F.
ESCALONA
LUITWIELER
ALONDRA
BLVD.
27
26
RY.
RD.
CO.
1/4 SECTION CORNER
CSB-1842-1
A3 OF A4

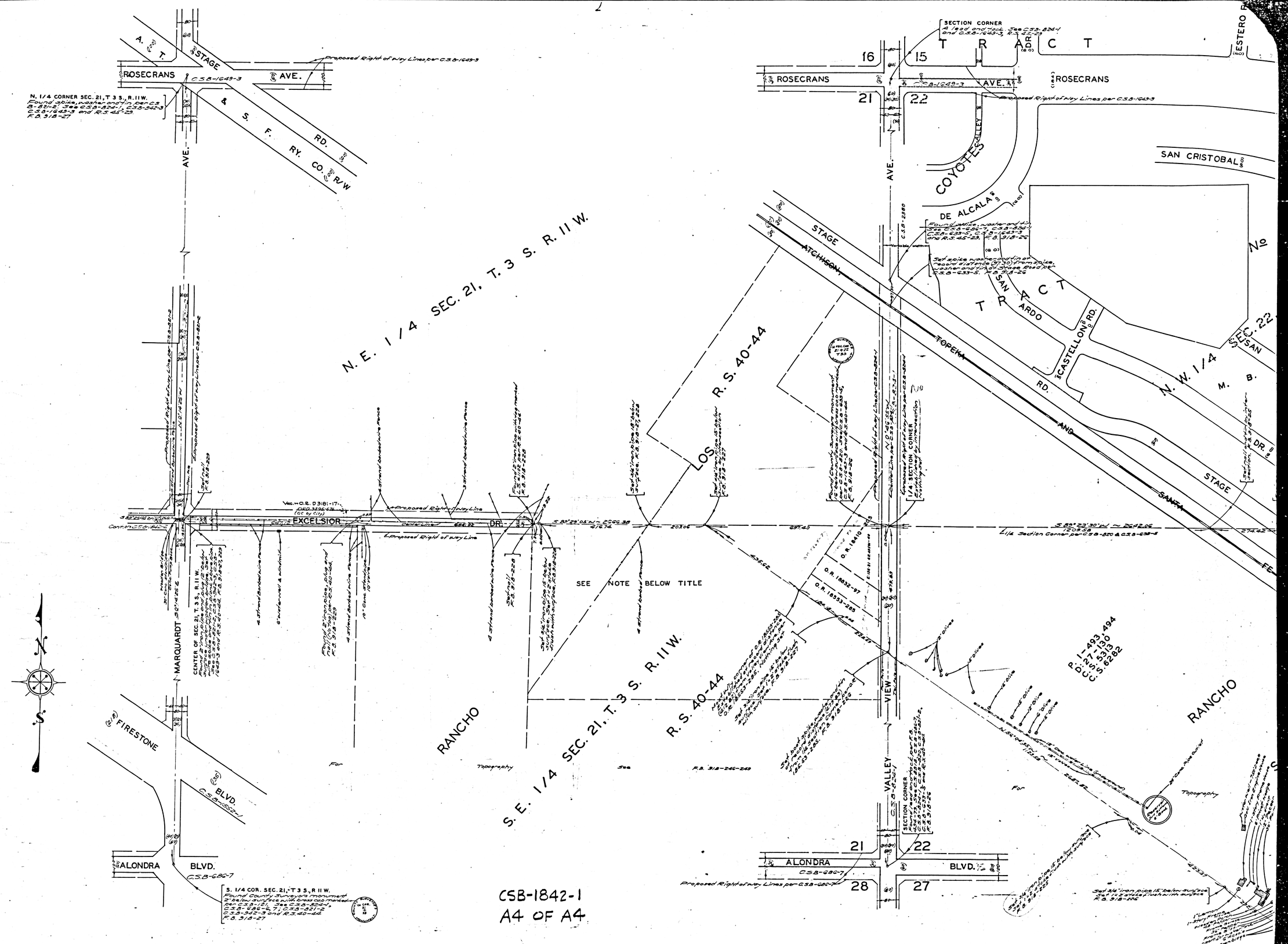
ROSECRANS
AVE.
STAGE
A. T.
S. F.
RY. CO. R/W
RD.
N. 1/4 CORNER SEC. 21, T 3 S., R. 11 W.
N.E. 1/4 SEC. 21, T. 3 S. R. 11 W.
EXCELSIOR
DR.
MARQUARDT
FIRESTONE
BLVD.
ALONDRA
BLVD.
RANCHO
S.E. 1/4 SEC. 21, T. 3 S. R. 11 W.
R. S. 40-44
LOS
SEE NOTE BELOW TITLE
SECTION CORNER
TRACT
SAN CRISTOBAL
COYOTES
DE ALCALA
SAN ARDO
CASTELLON RD.
TOPEKA
SANTA
FE
STAGE
ATCHISON
N.W. 1/4 SEC. 22
M. B.
ESTERO
VIEW
VALLEY
ALONDRA
BLVD.
S. 1/4 COR. SEC. 21, T 3 S., R 11 W.
CSB-1842-1
A4 OF A4