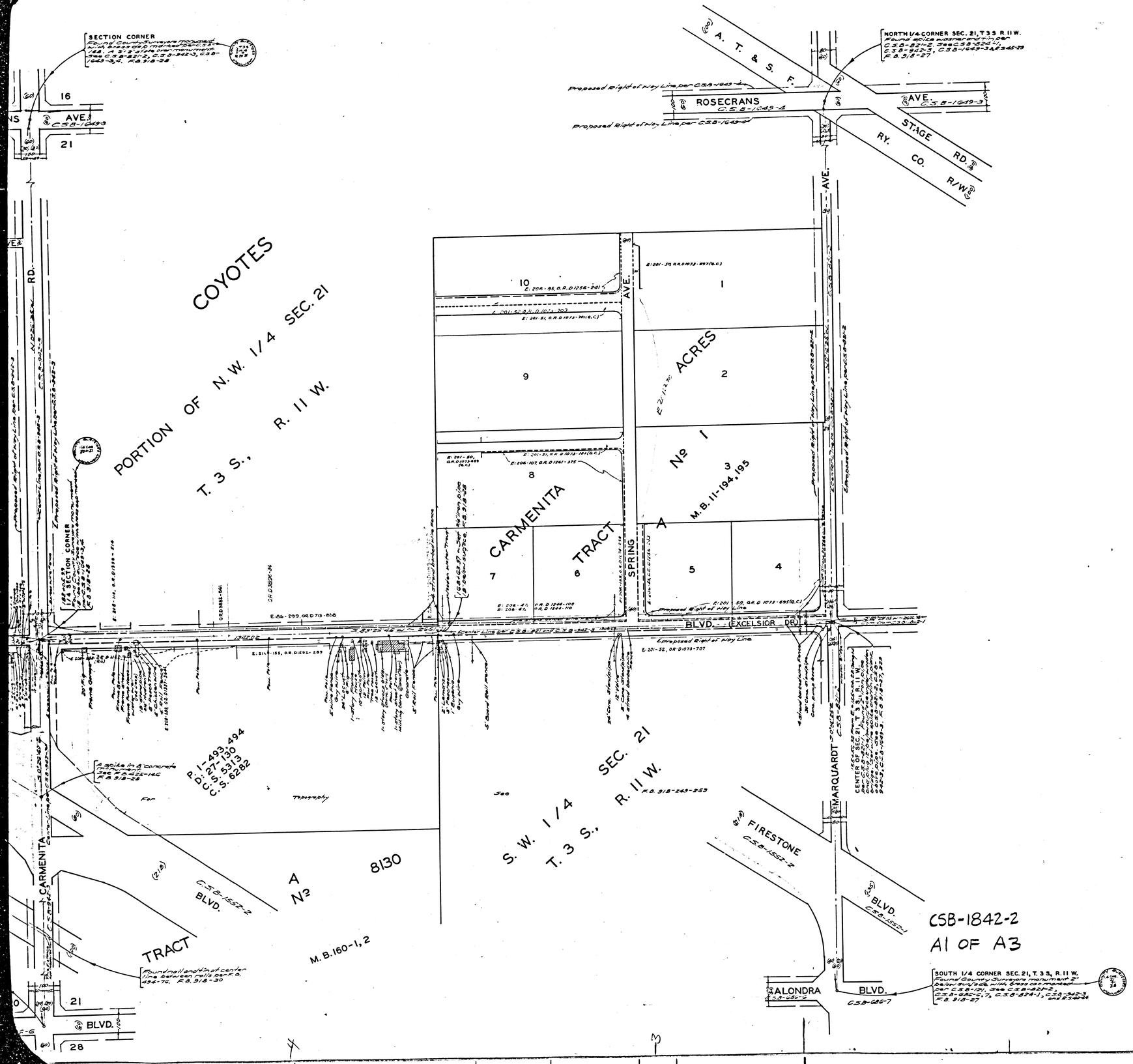

COUNTY OF LOS ANGELES

MAP OF

COMPTON BOULEVARD

FROM

ORANGE COUNTY BOUNDARY

TO

LOCUST AVENUE

COUNTY SURVEYORS MAP Nº B-1842

SHEET Nº 2 OF 6 SHEETS

SCALE: 1 INCH = 100 FT.

JOB NUMBER 8345

C.E. ARNOLD - COUNTY SURVEYOR

SURVEYED - MAR. 1942 - JULY 1948

SURVEYED ON REQUEST OF THE REGIONAL PLANNING COMMISSION UNDER RULE 21, ORD. 929, BY LETTER DATED FEB. 26, 1942, AND AS AUTHORIZED BY THE BOARD OF SUPERVISORS IN THEIR ORDER OF JUNE 1, 1938

BEARINGS ARE BASED ON THE CALIFORNIA COORDINATE SYSTEM, ZONE 7, PER CHAPTER 1307, STATUTES 1947. SEE C.S. 9423

F.B. 1450-5-78
F.B. 918-1-268

FIELD WORK BY . . . . . S.E. BUTLER, L.S. HAMMOND, R.L. WILLEY

OFFICE WORK BY . . . . . C.W. COX

CHECKED BY . . . . . D.M. FINLEY

THIS MAP FILED DEC. 1951
W. J. FOX ~ COUNTY SURVEYOR

INDEX 33-34

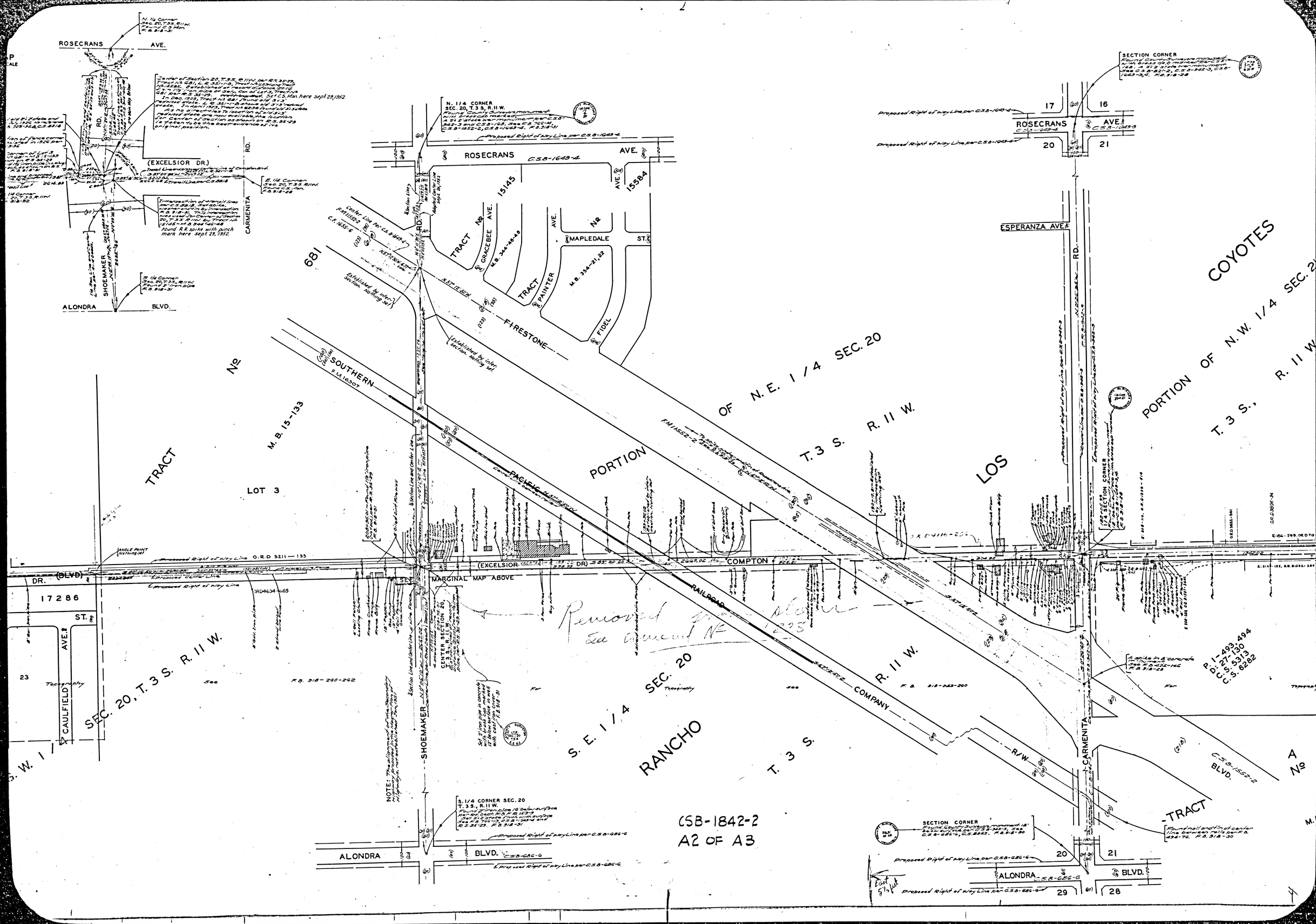
ROSECRANS AVE.
(EXCELSIOR DR.)
CARMENITA RD.
SHOEMAKER RD.
ALONDRA BLVD.
N. 1/4 CORNER SEC. 20, T. 3 S., R. 11 W.
ROSECRANS AVE.
C.S.B.-1649-4
TRACT No. 15145
GRACEBEE AVE.
M.B. 344-45-48
TRACT No. 15584
PAINTER AVE.
M.B. 334-21, 22
MAPLEDALE ST.
FIDEL
FIRESTONE
SOUTHERN
F.M. 16307
681
PACIFIC RAILROAD
PORTION OF N.E. 1/4 SEC. 20
T. 3 S. R. 11 W.
LOS COYOTES
PORTION OF N.W. 1/4 SEC. 20
T. 3 S., R. 11 W.
TRACT No. 15145
M.B. 15-133
LOT 3
(EXCELSIOR DR.)
COMPTON
MARGINAL MAP ABOVE
RAILROAD COMPANY
R/W
ESPERANZA AVE.
CARMENITA RD.
17286
ST.
AVE.
CAULFIELD
SEC. 20, T. 3 S. R. 11 W.
S.E. 1/4 SEC. 20
RANCHO
T. 3 S.
R. 11 W.
S. 1/4 CORNER SEC. 20
T. 3 S., R. 11 W.
SECTION CORNER
ALONDRA BLVD.
TRACT No.
P.I. 493, 494
P.D. 27-130
D.C.S. 5319
C.S. 6282
CSB-1842-2
A2 OF A3

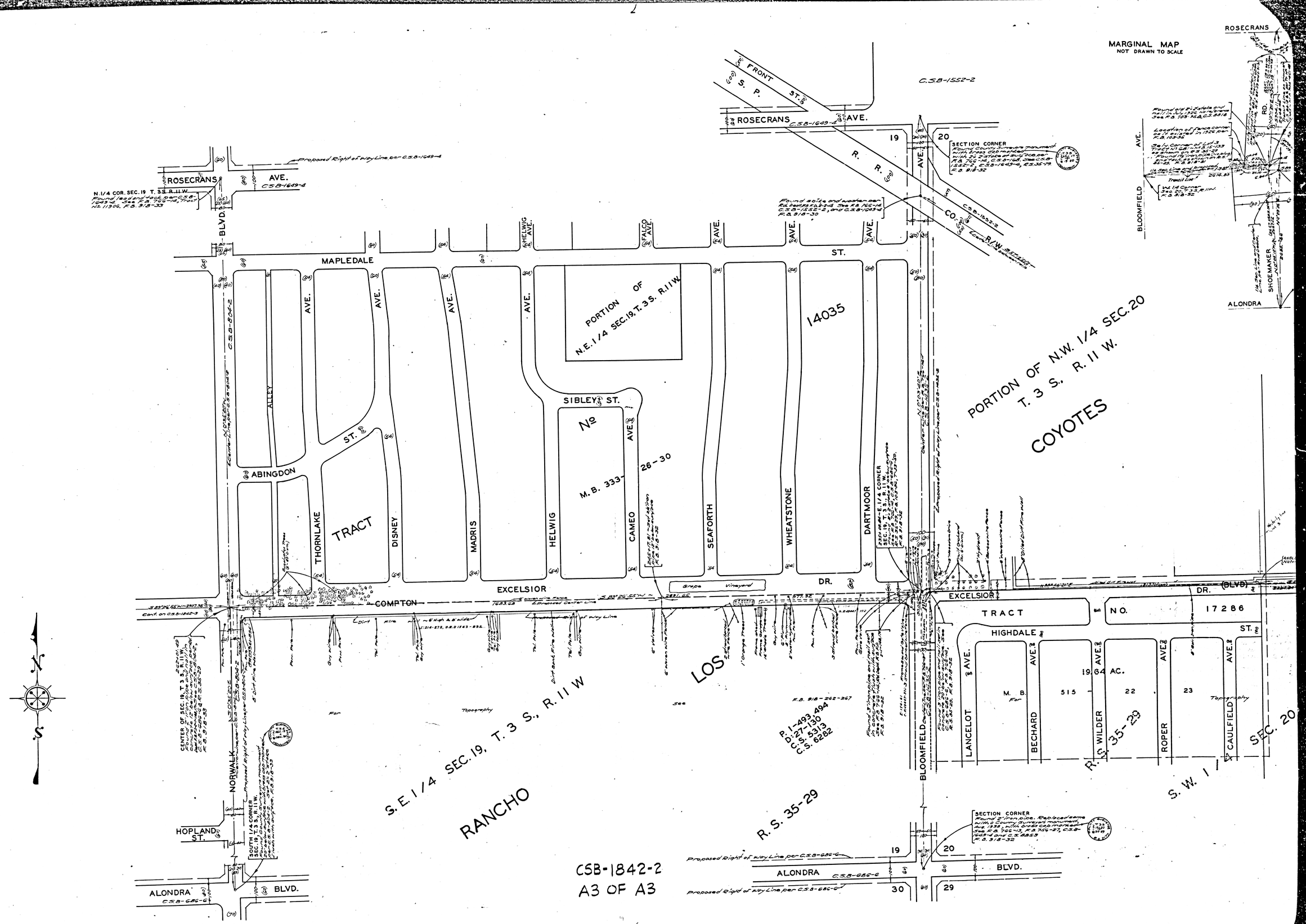
MARGINAL MAP
NOT DRAWN TO SCALE
ROSECRANS
AVE.
BLOOMFIELD
SHOEMAKER
ALONDRA
RD.
PORTION OF N.W. 1/4 SEC. 20
T. 3 S., R. 11 W.
COYOTES
FRONT ST.
S. P.
R. R.
C.S.B-1552-2
C.S.B-1649-4
SECTION CORNER
Found County Surveyors monument with brass cap marked
N.W. 1/4 SEC. 19
F.B. 918-32
Proposed Right of Way Line per C.S.B-1649-4
N. 1/4 COR. SEC. 19 T. 3 S. R. 11 W.
Found lead and tack on C.S.B-1649-4. See F.B. 766-14, 7 Wkr. N.L. 11906, F.B. 918-33
BLVD.
C.S.B-804-2
MAPLEDALE
ST.
HELWIG AVE.
FALCO AVE.
AVE.
PORTION OF
N.E. 1/4 SEC. 19, T. 3 S. R. 11 W.
14035
SIBLEY ST.
No
26-30
M.B. 333
ALLEY
ABINGDON
THORNLAKE
TRACT
DISNEY
MADRIS
HELWIG
CAMEO
SEAFORTH
WHEATSTONE
DARTMOOR
EXCELSIOR
DR.
COMPTON
Grape Vineyard
Found 3" Iron pipe. Replaced same with L.C. County Surveyors monument. See F.B. 766-13, F.B. 766-27, C.S.B-1649-4 and C.S.B-1853
F.B. 918-32