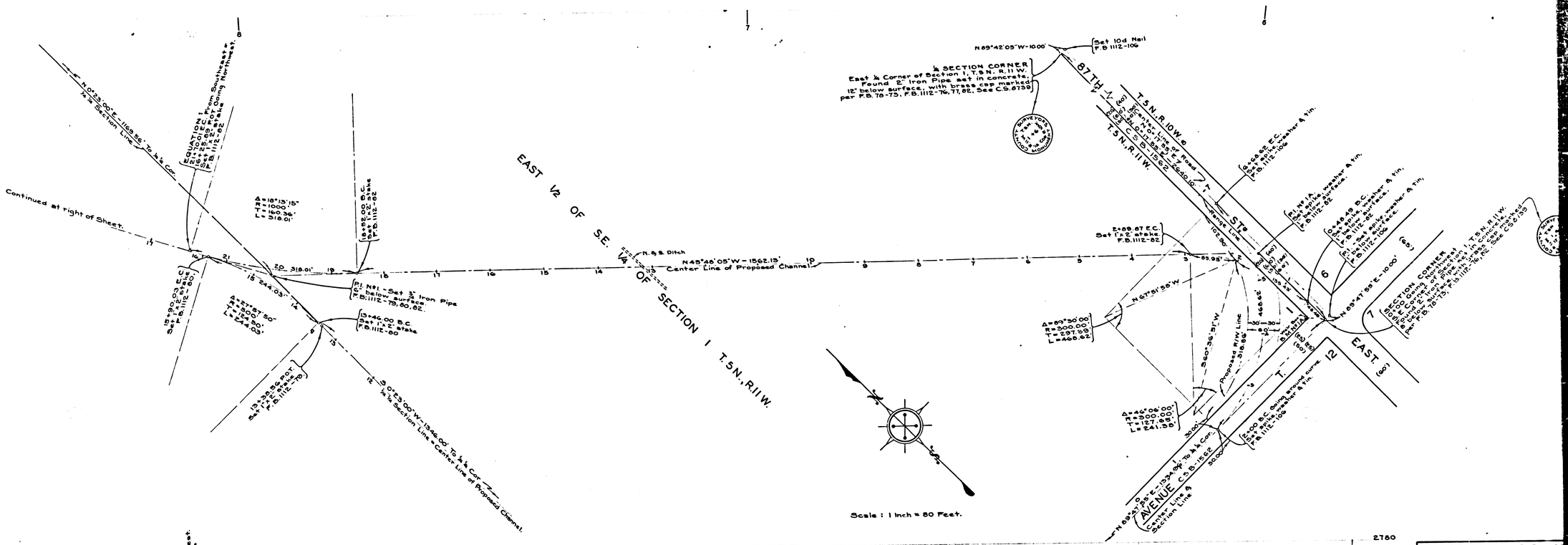
EAST 1/2 OF S.E. 1/4 OF SECTION 1 T.5N., R.11W.
Continued at right of Sheet.
EQUATION: 16+88.87 Ahead = 21+00.00 E.C. From Southeast
N 0°23'00" E - 1169.55' To 1/4 Cor.
1/4 Section Line
Δ = 18°13'15"
R = 1000.00'
T = 160.36'
L = 318.01'
15+90.23 E.C.
Set 1/2" x 12" stake
F.B. 1112-80
Δ = 27°57'50"
R = 500.00'
T = 124.90'
L = 244.03'
13+35.56 P.O.T.
Set 1/2" x 12" stake
F.B. 1112-79
S 0°23'00" W - 1346.00' To 1/4 Cor.
1/4 Section Line = Center Line of Proposed Channel
18+82.00 B.C.
Set 1/2" x 12" stake
F.B. 1112-82
N.S.S. Ditch
N 45°46'05" W - 1562.13'
Center Line of Proposed Channel
P.I. No. 1 - Set 3/4" Iron Pipe
1" below surface
F.B. 1112-79, 80, 82.
9+46.00 B.C.
Set 1/2" x 12" stake
F.B. 1112-80
1/4 SECTION CORNER
East 1/4 Corner of Section 1, T.5N., R.11W.
Found 2" Iron Pipe set in concrete,
12" below surface, with brass cap marked
per F.B. 76-75, F.B. 1112-76, 77, 82; See C.S. 8739
N 89°42'05" W - 10.00'
Set 10d Nail
F.B. 1112-106
87TH ST. EAST (60')
T.5N.R.10W.
T.5N.R.11W.
Center Line of Road
N 89°42'05" W - 1562.13'
C.S.B. 1562
Δ = 89°30'00"
R = 300.00'
T = 297.59'
L = 468.62'
N 67°51'55" W
S 60°36'51" W
Proposed R/W Line
Δ = 46°00'00"
R = 300.00'
T = 127.58'
L = 241.38'
Δ = 45°00'00"
R = 300.00'
T = 125.00'
L = 235.62

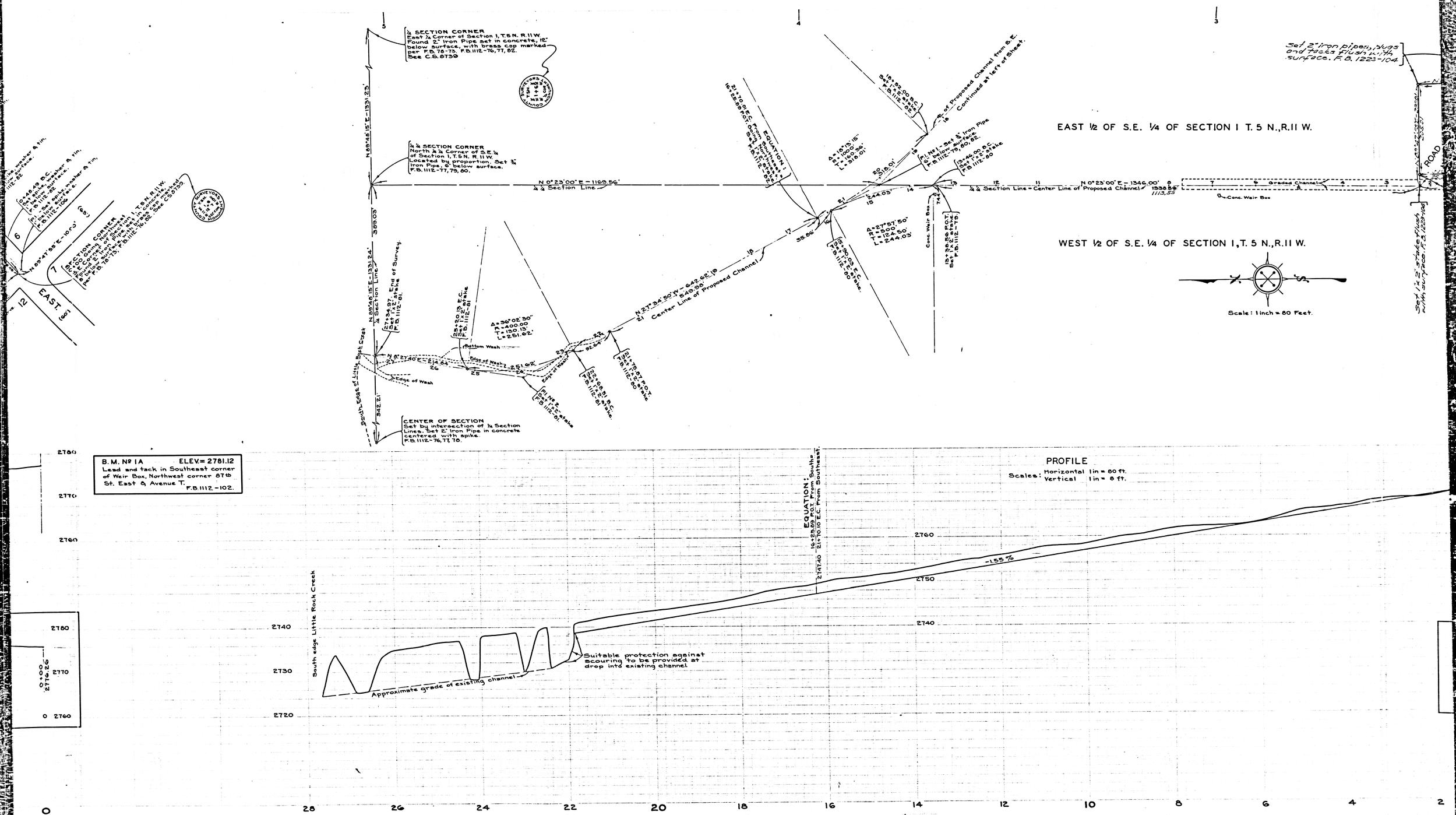

CSB 1848-3

A2 OF A3

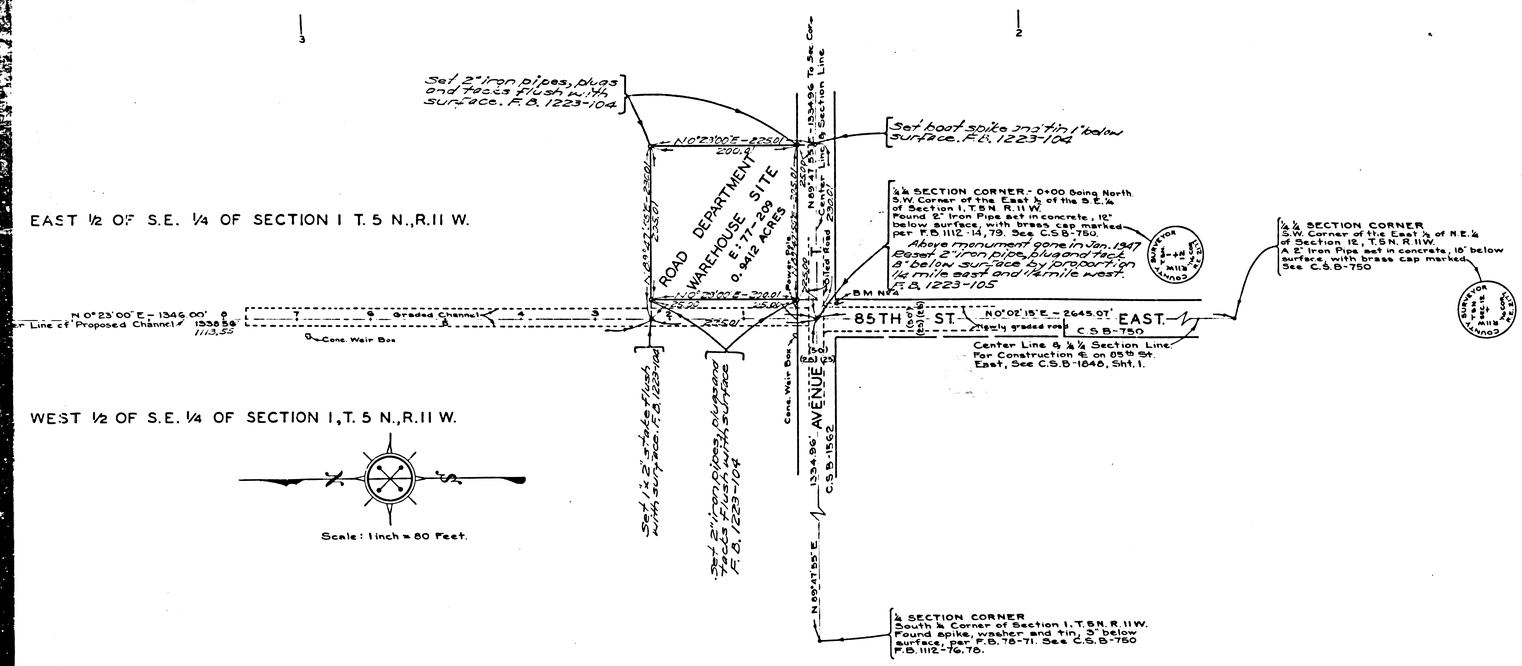



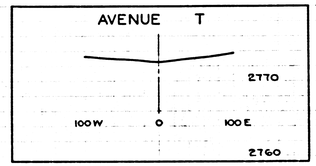

COUNTY OF LOS ANGELES

PLAN AND PROFILE OF

DRAINAGE CHANNELS

FOR

EIGHTY FIFTH STREET EAST

FROM

AVENUE T

TO

E.W. 1/4 SEC. LINE OF SEC. 1 T.5N. R.11W.

COUNTY SURVEYORS MAP No B-1848

SHEET 3 OF 3 SHEETS

SCALES AS SHOWN

JOB NUMBER 8370

ALFRED JONES-COUNTY SURVEYOR

SURVEYED JULY — AUGUST 1944

SURVEYED ON REQUEST OF THE ROAD COMMISSIONER UNDER SEC. 79. ORD. 4099 BY LETTER DATED SEPTEMBER 25. 1943

BEARINGS ARE BASED ON THE BEARING OF 85TH ST. EAST AS SHOWN ON C.S.B-750

F.B. 1112-75-108		
FIELD WORK E.A.R.	OFFICE WORK J.A.L.	CHECKED M.D.D.

FOR INDEX MAP SEE SHEET No 1

DATUM - MEAN SEA LEVEL

ELEVATIONS SHOWN HEREON ARE BASED ON THE 1928 U.S.C. & G.S. ADJUSTMENT OF U.S.G.S. B.M., 1 MI. EAST OF LITTLE ROCK (U.S. 1967)

CSB 1848-3

A3 OF A3