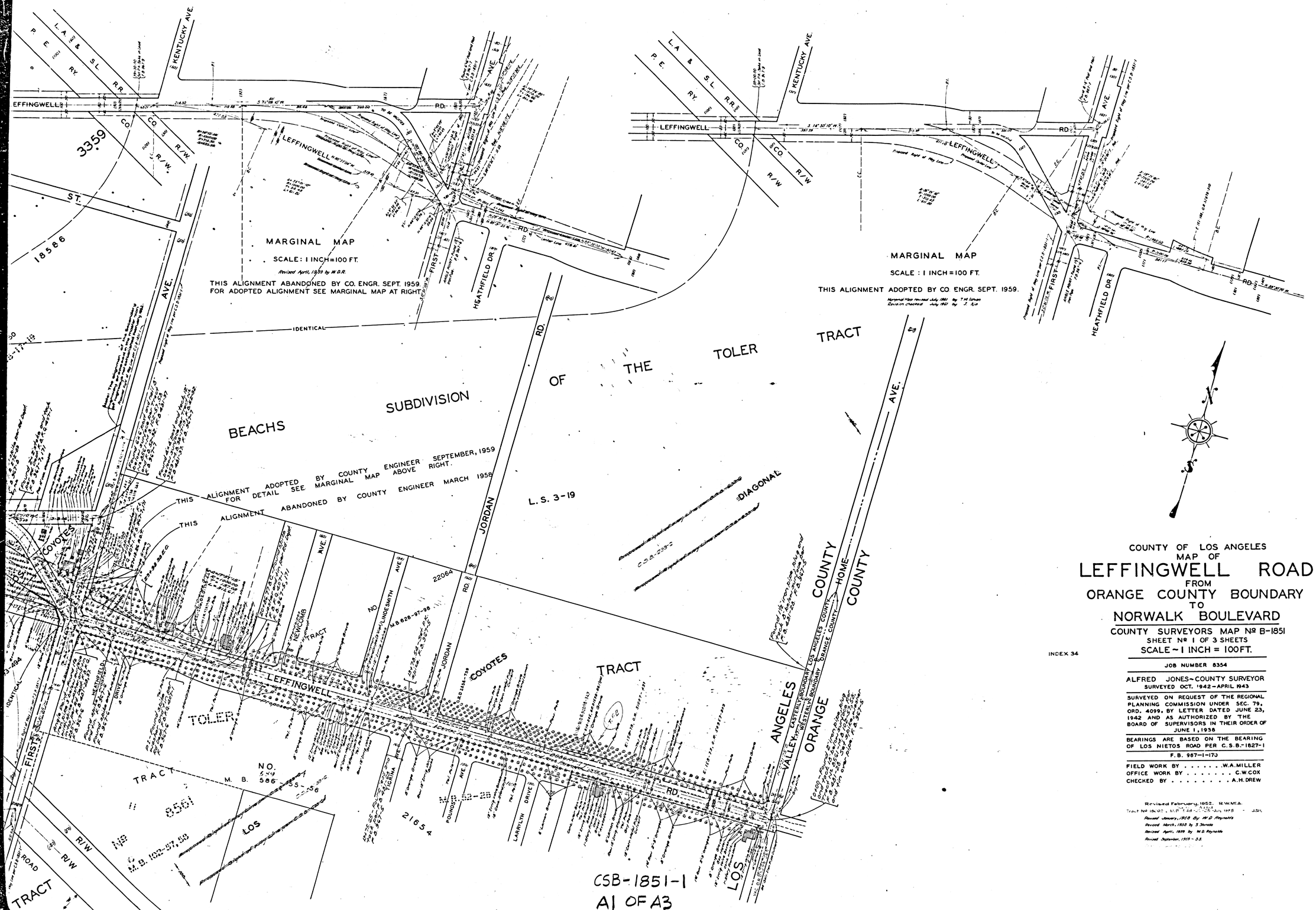

COUNTY OF LOS ANGELES
MAP OF
LEFFINGWELL ROAD
FROM
ORANGE COUNTY BOUNDARY
TO
NORWALK BOULEVARD

COUNTY SURVEYORS MAP Nº B-1851
SHEET Nº 1 OF 3 SHEETS
SCALE ~ 1 INCH = 100 FT.

INDEX 34

JOB NUMBER 8354

ALFRED JONES ~ COUNTY SURVEYOR
SURVEYED OCT. 1942 – APRIL 1943

SURVEYED ON REQUEST OF THE REGIONAL PLANNING COMMISSION UNDER SEC. 79, ORD. 4099, BY LETTER DATED JUNE 23, 1942 AND AS AUTHORIZED BY THE BOARD OF SUPERVISORS IN THEIR ORDER OF JUNE 1, 1938

BEARINGS ARE BASED ON THE BEARING OF LOS NIETOS ROAD PER C.S.B.-1827-1

F.B. 987-1-173

FIELD WORK BY . . . . . W.A. MILLER
OFFICE WORK BY . . . . . C.W. COX
CHECKED BY . . . . . A.H. DREW

Revised February, 1952, R.W.M.A.
Tract No. 18607, M.P. 138-53-54 Jan. 1975 - J.S.L.
Revised January, 1958 By W.D. Reynolds
Revised March, 1958 by S. Shrada
Revised April, 1959 by W.D. Reynolds
Revised September, 1959 - J.S.

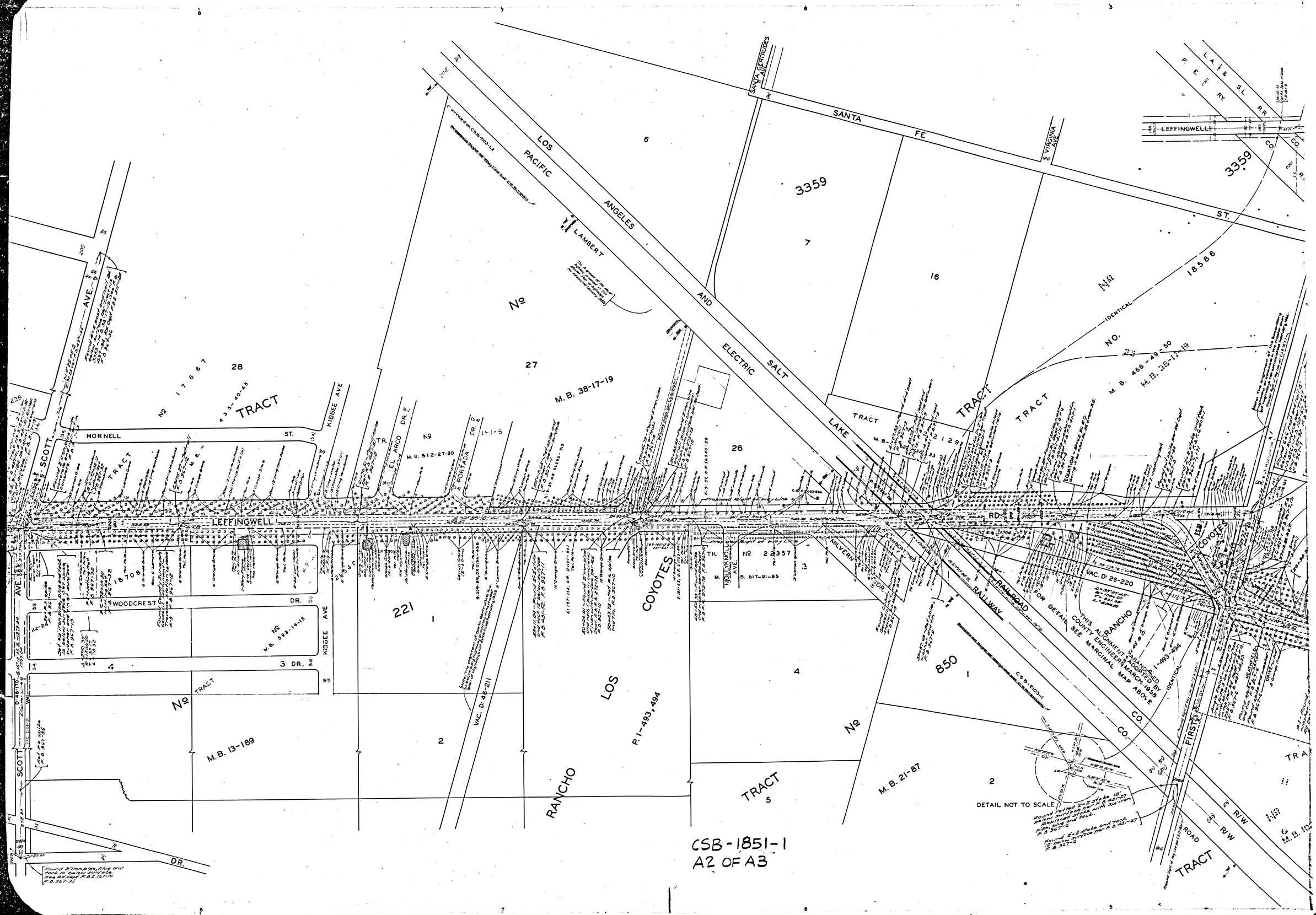

CSB-1851-1
A2 OF A3

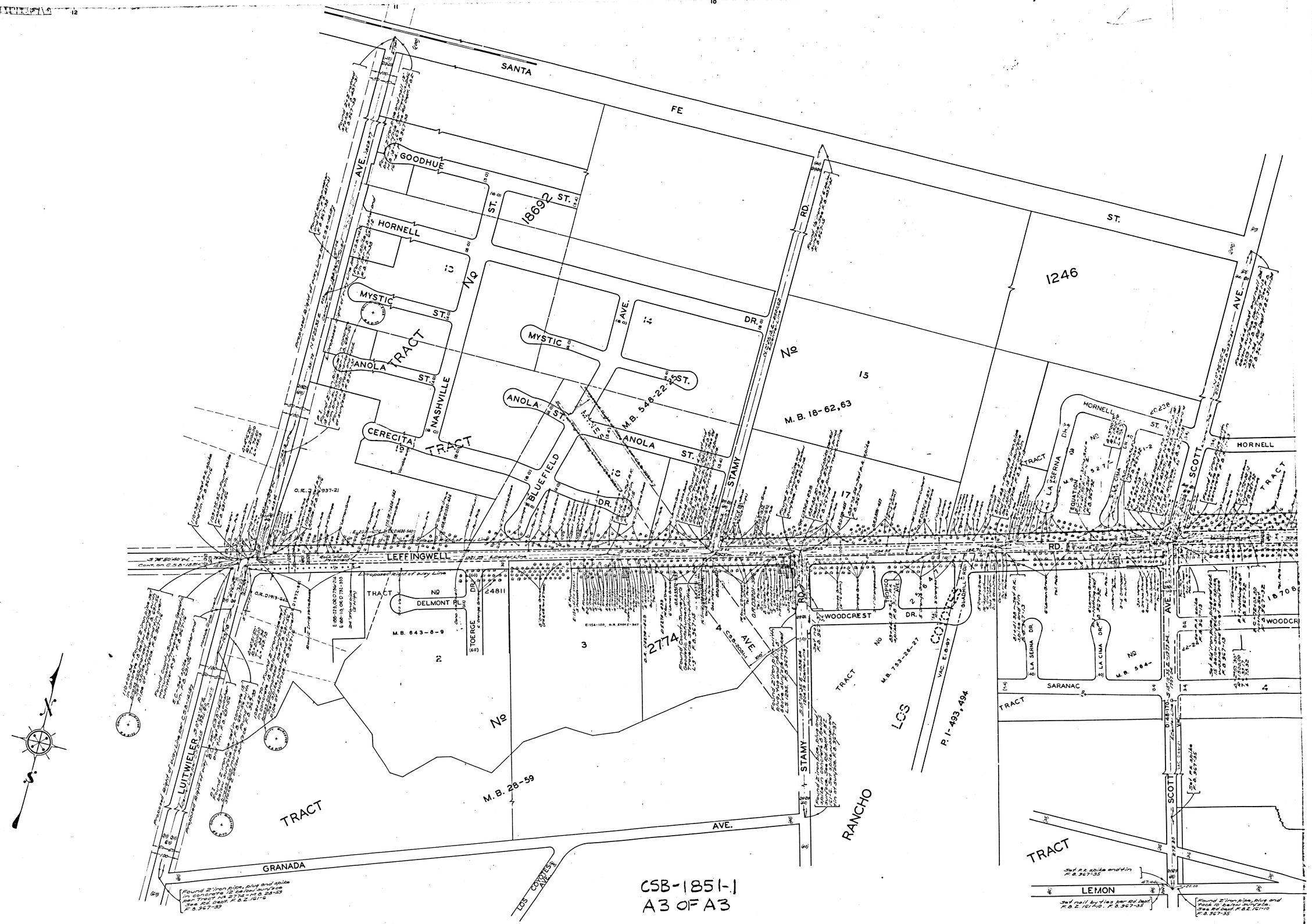

CSB-1851-1
A3 OF A3