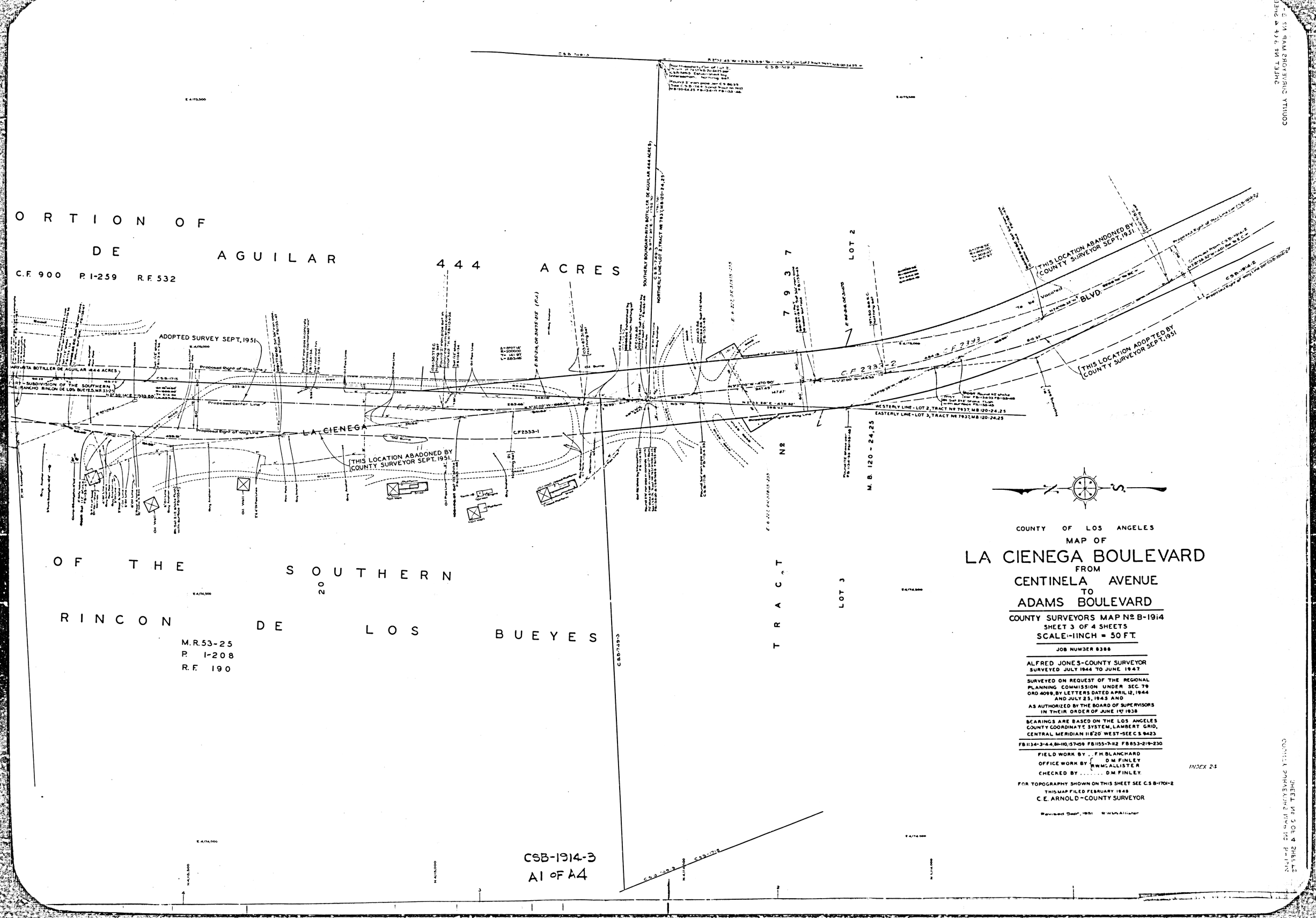

COUNTY OF LOS ANGELES

MAP OF

LA CIENEGA BOULEVARD

FROM

CENTINELA AVENUE

TO

ADAMS BOULEVARD

COUNTY SURVEYORS MAP Nº B-1914

SHEET 3 OF 4 SHEETS

SCALE:-1 INCH = 50 FT.

JOB NUMBER 8388

ALFRED JONES-COUNTY SURVEYOR
SURVEYED JULY 1944 TO JUNE 1947

SURVEYED ON REQUEST OF THE REGIONAL PLANNING COMMISSION UNDER SEC. 79 ORD 4099, BY LETTERS DATED APRIL 12, 1944 AND JULY 25, 1945 AND AS AUTHORIZED BY THE BOARD OF SUPERVISORS IN THEIR ORDER OF JUNE 1ST 1938

BEARINGS ARE BASED ON THE LOS ANGELES COUNTY COORDINATE SYSTEM, LAMBERT GRID, CENTRAL MERIDIAN 118°20' WEST-SEE C.S. 9423

FB 1134-3-44, 81-110, 157-159 FB 1155-7-112 FB 853-219-230

FIELD WORK BY . . F.H. BLANCHARD
OFFICE WORK BY { D.M. FINLEY / R.W.McALLISTER
CHECKED BY . . . . . D.M. FINLEY.

INDEX 24

FOR TOPOGRAPHY SHOWN ON THIS SHEET SEE C.S. B-1701-2

THIS MAP FILED FEBRUARY 1948

C.E. ARNOLD-COUNTY SURVEYOR

Revised Sept, 1951 R.W.McAllister

ACRES

PORTION OF

RITA BOTILLER DE AGUILAR

C.F. 900 P. 1-259 R.F. 532

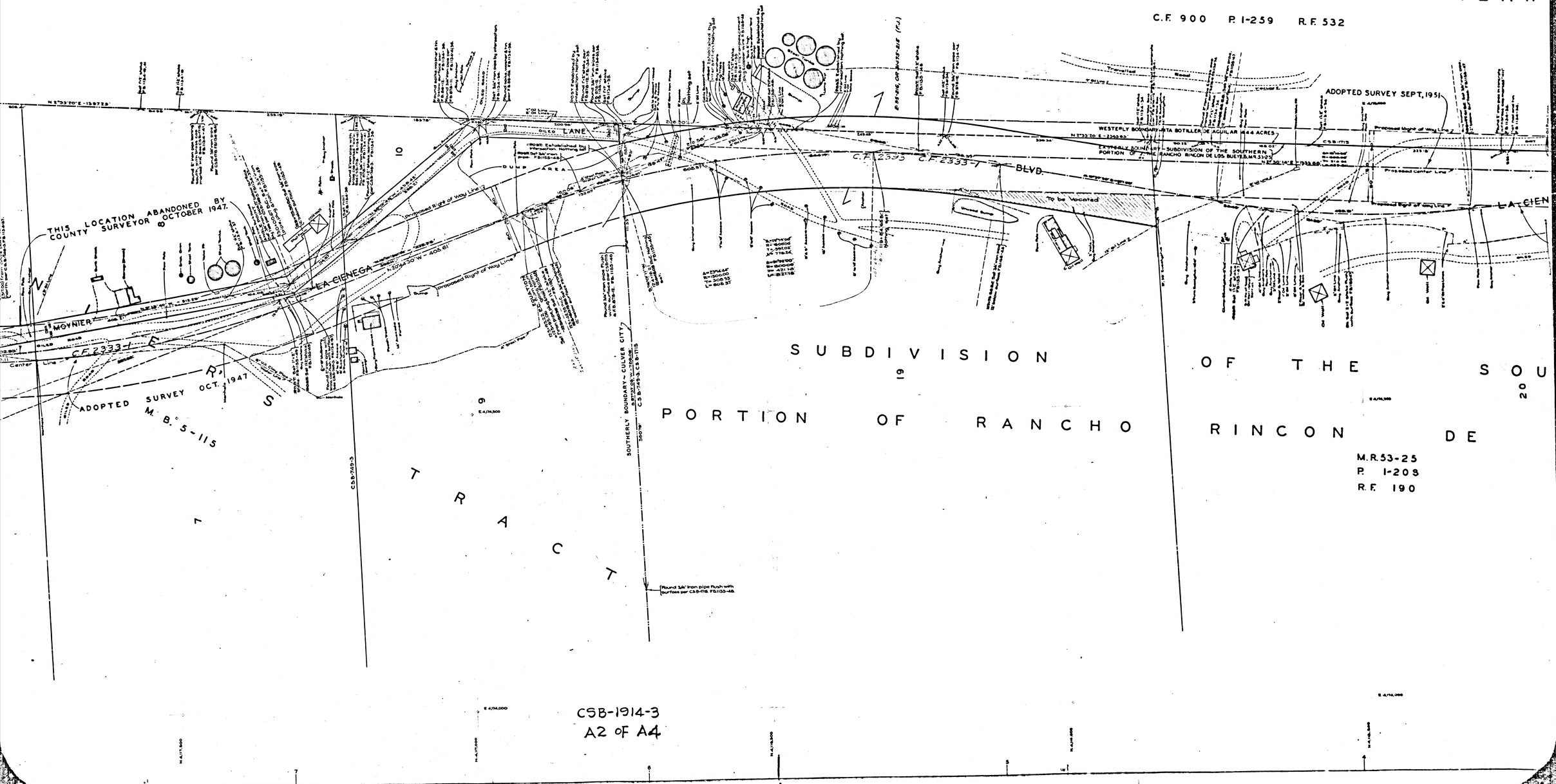
ADOPTED SURVEY SEPT, 1951
WESTERLY BOUNDARY-RITA BOTILLER DE AGUILAR 144 ACRES
EASTERLY BOUNDARY-SUBDIVISION OF THE SOUTHERN PORTION OF 2-MILE RANCHO RINCON DE LOS BUEYES M.R. 53-25
C.S.B.-1715
C.F. 2333
C.F. 2333-1
BLVD.
To be located
LA CIENEGA
DUMP AREA
Proposed Right of Way Line
Proposed Center Line
Proposed Right of Way Line
SILEO LANE
THIS LOCATION ABANDONED BY COUNTY SURVEYOR OCTOBER 1947.
MOYNIER
CF 2333-1
Center Line
ADOPTED SURVEY OCT. 1947
M.B. S-115
SOUTHERLY BOUNDARY-CULVER CITY
C.S.B.-1715
Round 3/4" iron pipe flush with surface per C.S.B.-1715 F.B. 1150-48
Proposed Right of Way Line
Sump
Sump
Proposed Right of Way Line
Round 3/4" iron pipe flush with surface per C.S.B.-1715 F.B. 1150-48
Set Nail and Tag
Set Nail and Tag
Set Nail and Tag

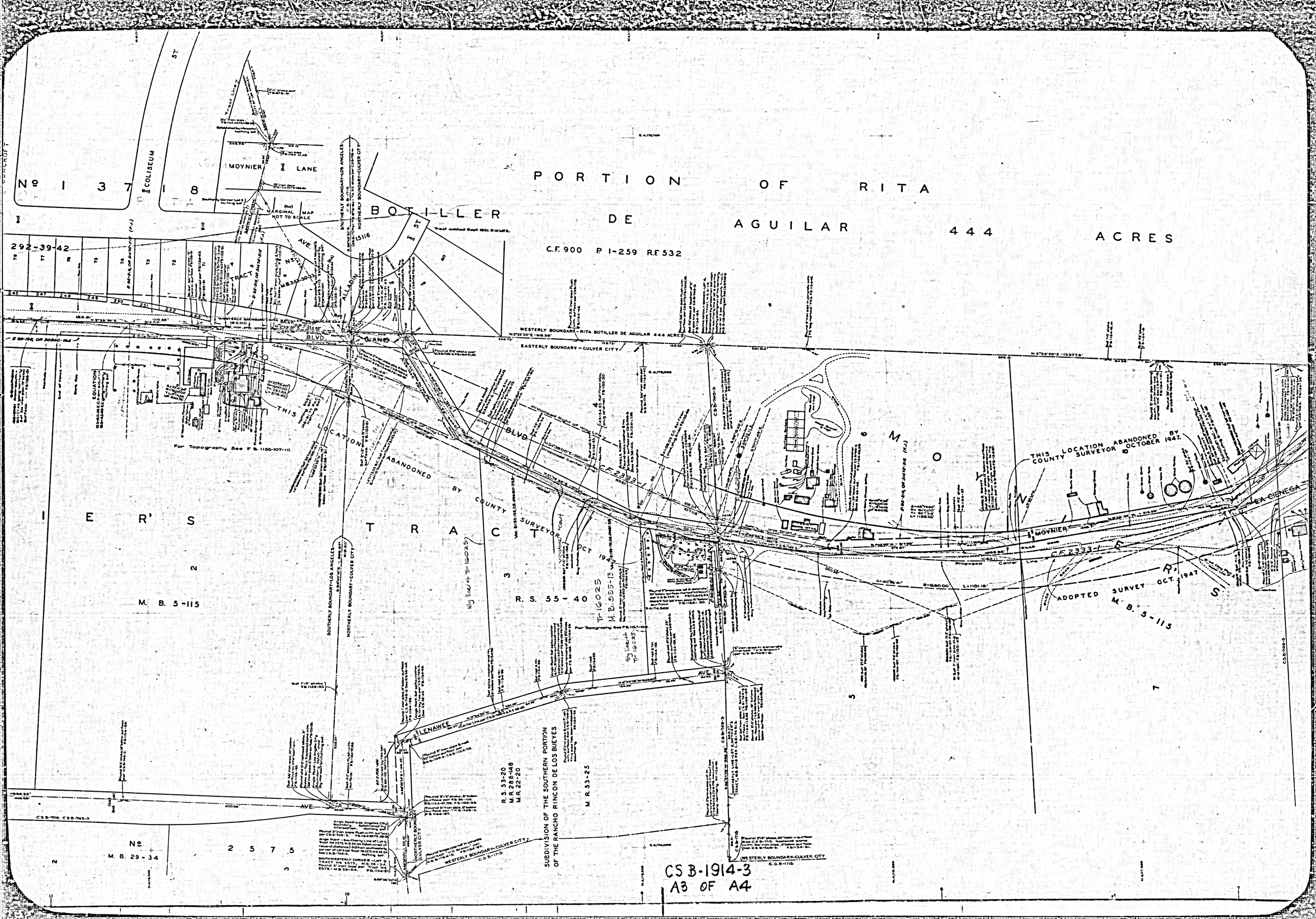

PORTION OF RITA
BOTILLER DE AGUILAR 444 ACRES
C.F. 900 P. 1-259 R.F. 532
Nº 1 3 7 1 8
COLISEUM ST.
MOYNIER LANE
MARGINAL MAP NOT TO SCALE
292-39-42
TRACT
ALLADIN
BLVD.
LANE
WESTERLY BOUNDARY - RITA BOTILLER DE AGUILAR 444 ACRES
EASTERLY BOUNDARY - CULVER CITY
THIS LOCATION ABANDONED BY COUNTY SURVEYOR OCT 1947
For Topography See F.B. 1155-107-111.
C.F. 2333-1
THIS LOCATION ABANDONED BY COUNTY SURVEYOR OCTOBER 1947.
MOYNIER
LA CIENEGA
ADOPTED SURVEY OCT. 1947
M. B. 5-115
R. S. 55-40
T-16025
M. B. 555-13
LENAWEE
AVE.
R. S. 53-20
M. R. 288-148
M. R. 22-20
M. R. 53-25
SUBDIVISION OF THE SOUTHERN PORTION OF THE RANCHO RINCON DE LOS BUEYES
Nº 2 5 7 5
M. B. 29-34
WESTERLY BOUNDARY-CULVER CITY
C.S.B.-1715
CS B-1914-3
A3 OF A4

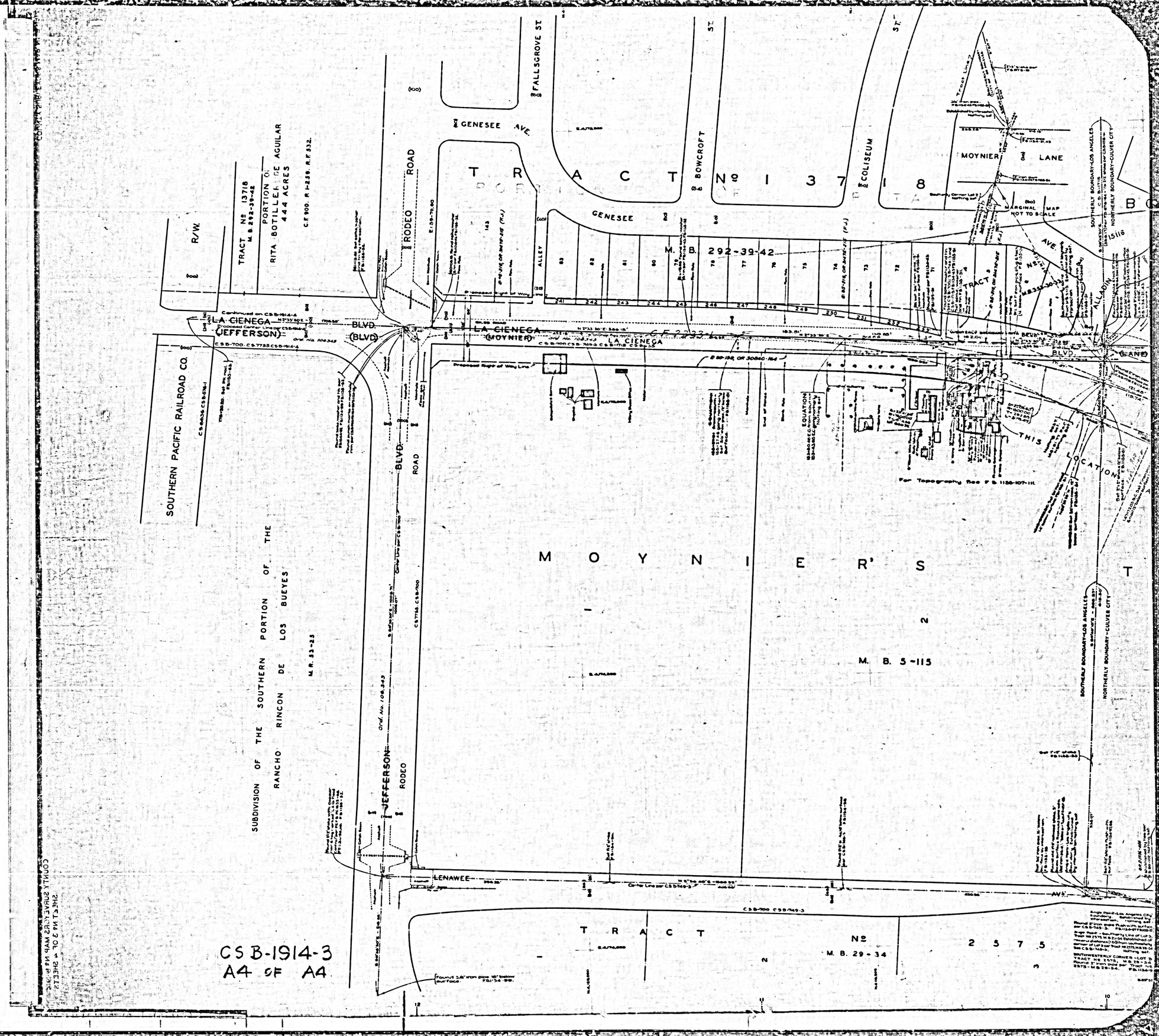

SOUTHERN PACIFIC RAILROAD CO.
R/W.
TRACT No 13718
M. B. 292-39-42
PORTION OF
RITA BOTILLER DE AGUILAR
444 ACRES
C.F. 900. R.1-259. R.F. 532.
GENESEE AVE.
FALLSGROVE ST.
BOWCROFT ST.
COLISEUM ST.
MOYNIER LANE
MARGINAL MAP NOT TO SCALE
TRACT No 13718
M. B. 292-39-42
RODEO ROAD
ALLEY
LA CIENEGA (JEFFERSON) BLVD.
LA CIENEGA (MOYNIER) BLVD.
LA CIENEGA
Proposed Right of Way Line
SUBDIVISION OF THE SOUTHERN PORTION OF THE RANCHO RINCON DE LOS BUEYES
M.R. 53-25
JEFFERSON
RODEO
Ord. No. 108,343
MOYNIER'S
M. B. 5-115
THIS LOCATION
For Topography See F.B. 1138-107-111.
SOUTHERLY BOUNDARY-LOS ANGELES
NORTHERLY BOUNDARY-CULVER CITY
LENAWEE AVE.
TRACT No 2575
M. B. 29-34
CSB-1914-3
A4 OF A4