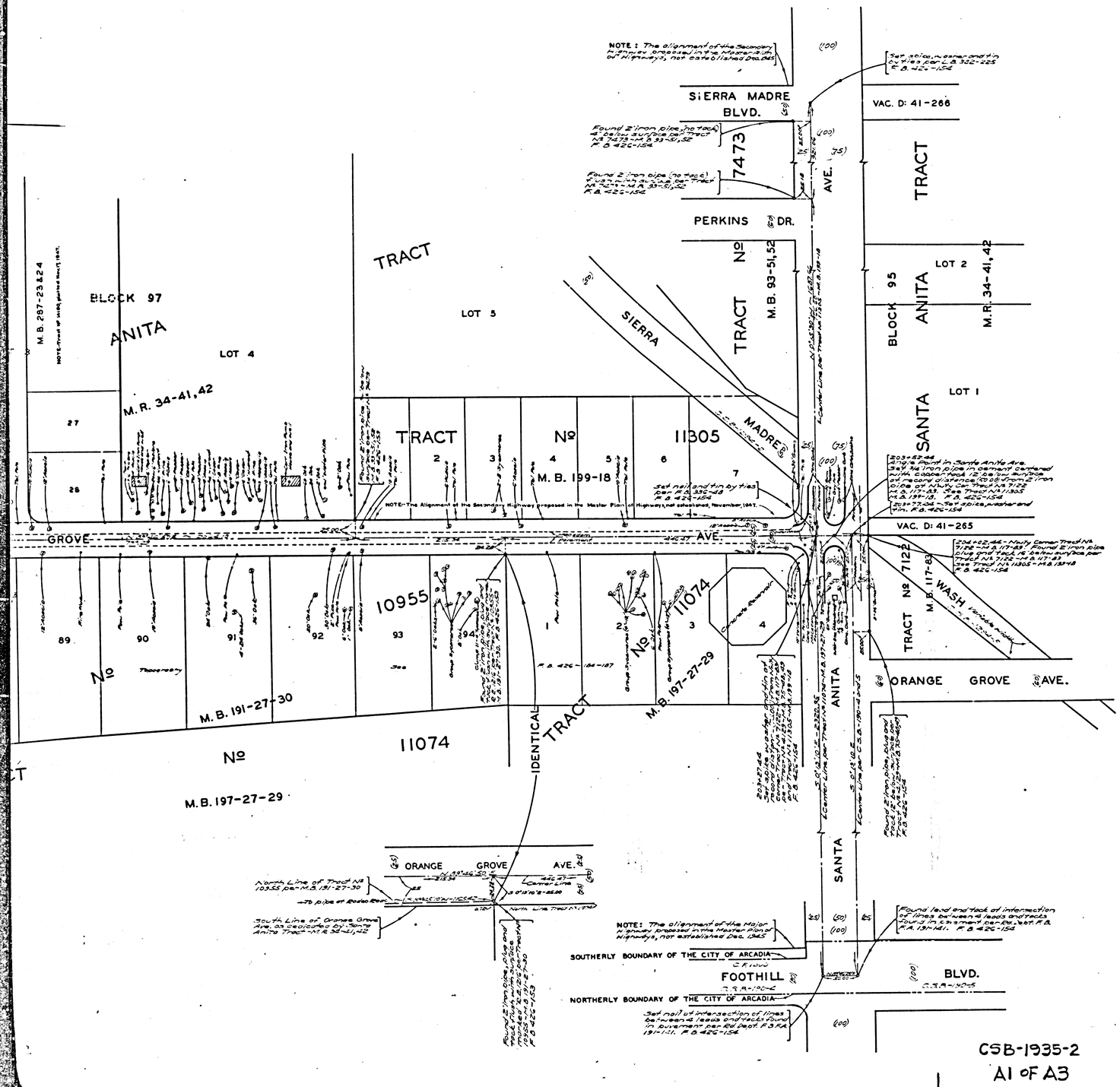

COUNTY OF LOS ANGELES
MAP OF
ORANGE GROVE AVENUE
FROM
MICHILLINDA BOULEVARD
TO
SANTA ANITA AVENUE

COUNTY SURVEYORS MAP Nº B-1935
SHEET Nº 2 OF 2 SHEETS
SCALE: 1 INCH = 50 FT. INDEX 45

JOB NUMBER 7037

ALFRED JONES - COUNTY SURVEYOR
SURVEYED MARCH-APRIL 1936

SURVEYED UNDER INSTRUCTIONS OF THE BOARD OF SUPERVISORS PER ORDER DATED MARCH 26, 1931

BEARINGS ARE BASED ON THE BEARING OF ORANGE GROVE AVENUE AS SHOWN ON C.S.B. 713-2

F.B. 426-139-187

FIELD WORK BY . . . . H.F. EVANS
OFFICE WORK BY . . . . K.R. McPHERSON, C.W. COX
CHECKED BY . . . . . D.M. FINLEY

Revised, Nov. 1947 - J.D. Price.

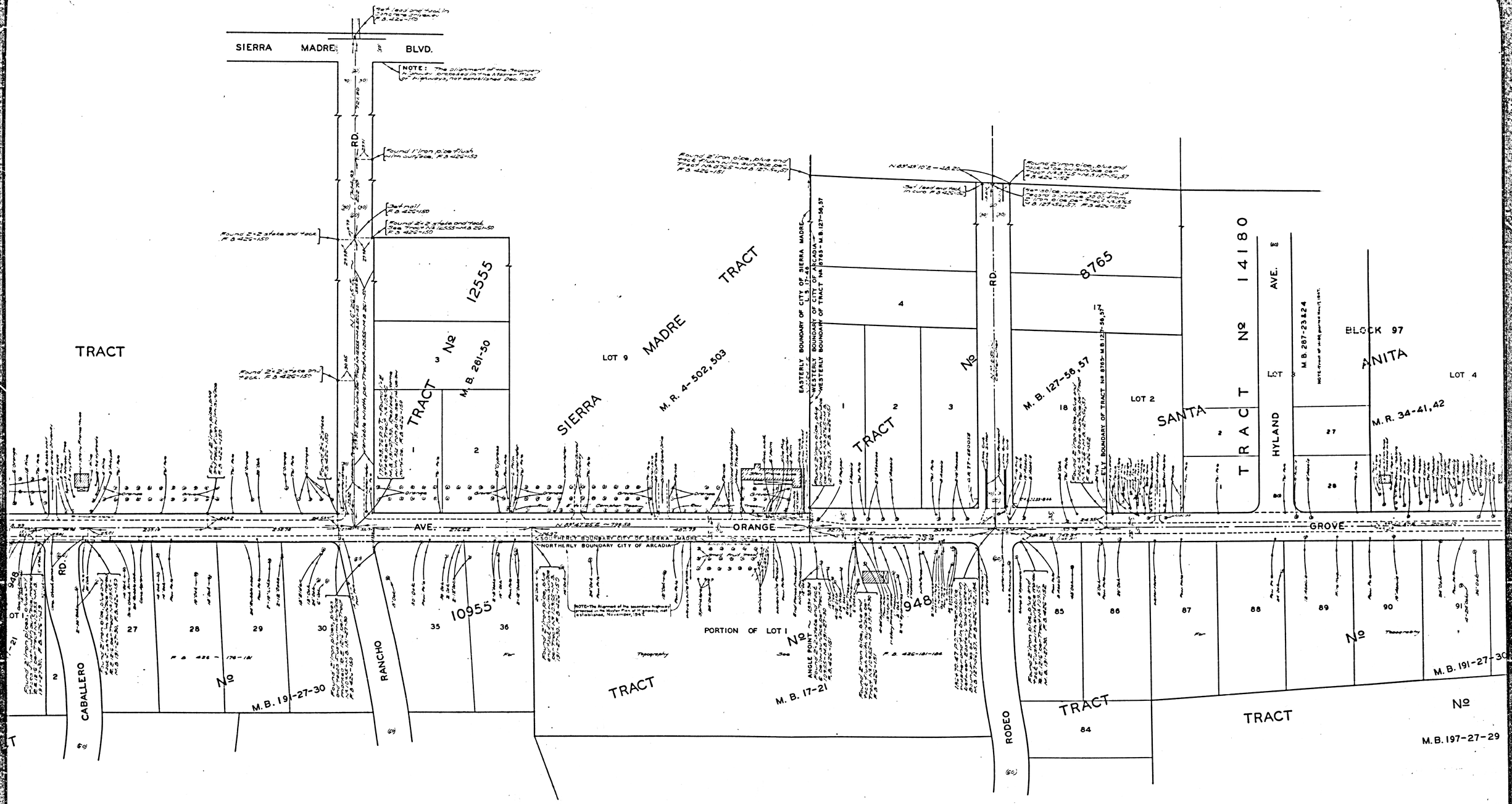

CSB-1935-2
A2 OF A3

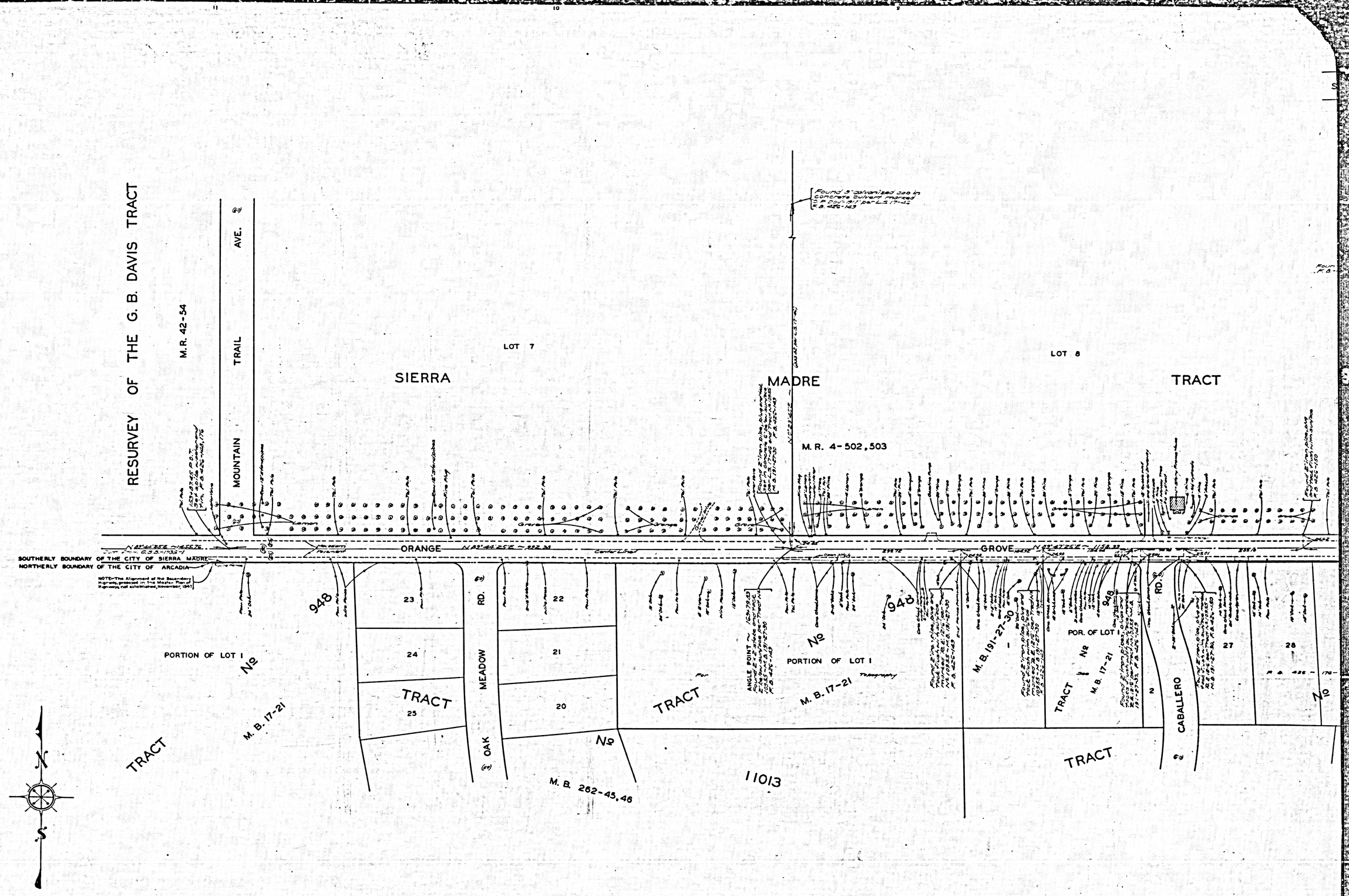

CSB-1935-2
A3 OF A3