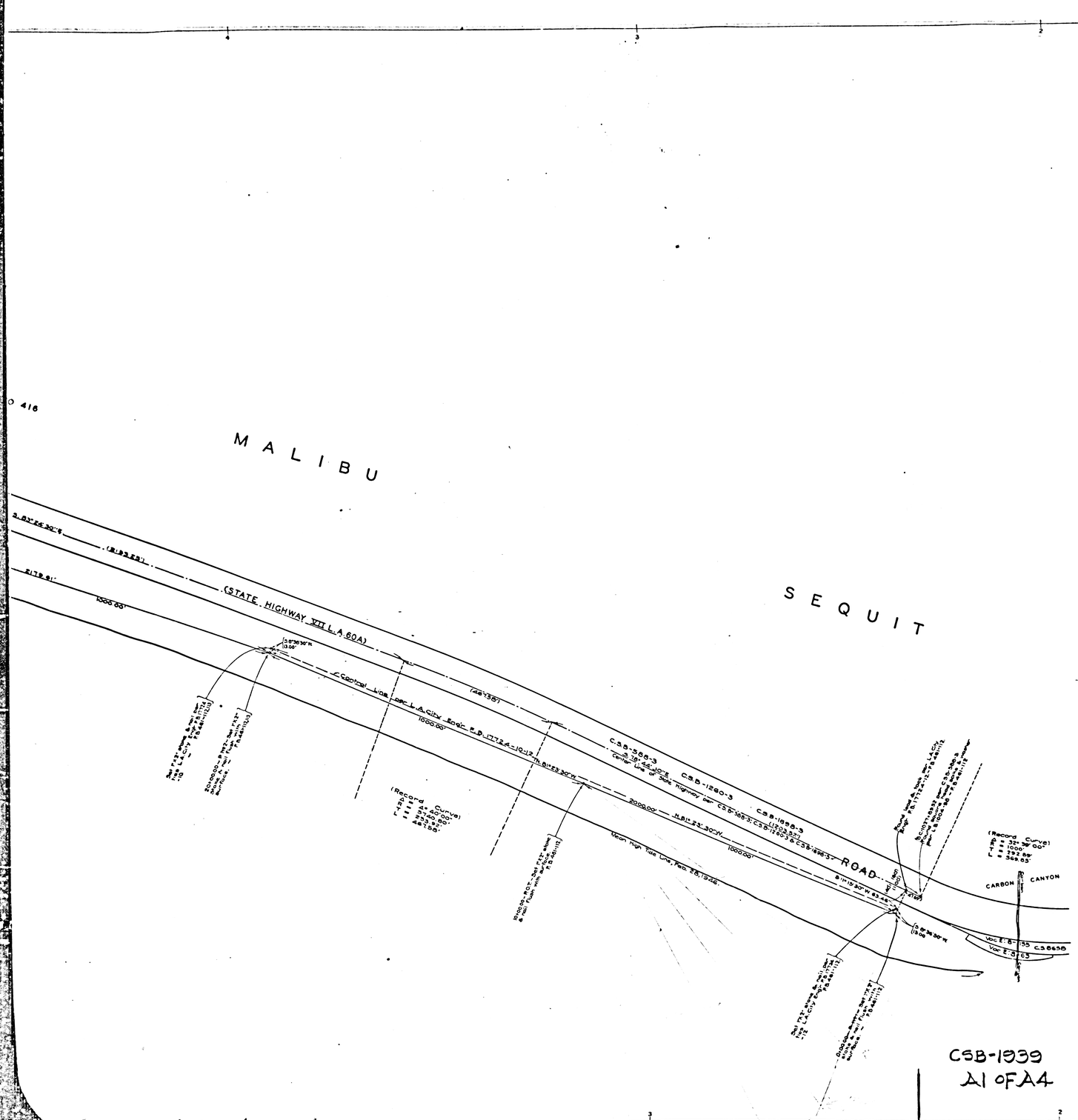

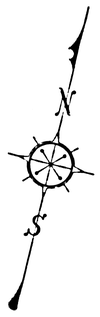

COUNTY OF LOS ANGELES
MAP SHOWING

LINE OF MEAN HIGH TIDE
OF THE
PACIFIC OCEAN
FROM
CARBON CANYON
TO
AMARILLO BEACH

COUNTY SURVEYORS MAP Nº B-1939
SCALE:-1 INCH = 100 FT.

JOB NUMBER 8412

ALFRED JONES-COUNTY SURVEYOR
SURVEYED FEB 28 TO MAR. 8, 1946.

SURVEYED UNDER INSTRUCTIONS OF THE BOARD OF SUPERVISORS PER ORDER DATED MARCH 8, 1945.

BEARINGS ARE BASED ON THE LOS ANGELES COUNTY COORDINATE SYSTEM LAMBERT GRID, CONTROL MERIDIAN 118° 20' WEST. SEE C. S. 9423.

F.B. 481-111-137.

FIELD WORK BY.... G.W. KLEINECK
OFFICE WORK BY.... K.R. McPHERSON
D.A. WHITE
CHECKED BY..... A.H. DREW

NOTE:
THE MEAN HIGH TIDE LINE SHOWN ON THIS MAP IS THE 1.91 FOOT CONTOUR AS IT EXISTED ON THE DATES SHOWN

THE DIFFERENCE OF 1.91 FEET BETWEEN MEAN SEA LEVEL AND MEAN HIGH TIDE LEVEL IS BASED ON 9 YEARS OF AUTOMATIC TIDE GAGE RECORDS AT LOS ANGELES OUTER HARBOR IN ACCORDANCE WITH INFORMATION CONTAINED ON PAGE 28 OF THE U.S.C. & G.S. PUBLICATION OF SEPTEMBER, 1935, ENTITLED "TIDAL BENCH MARKS STATE OF CALIF."

CSB-1939
A2 OF A4

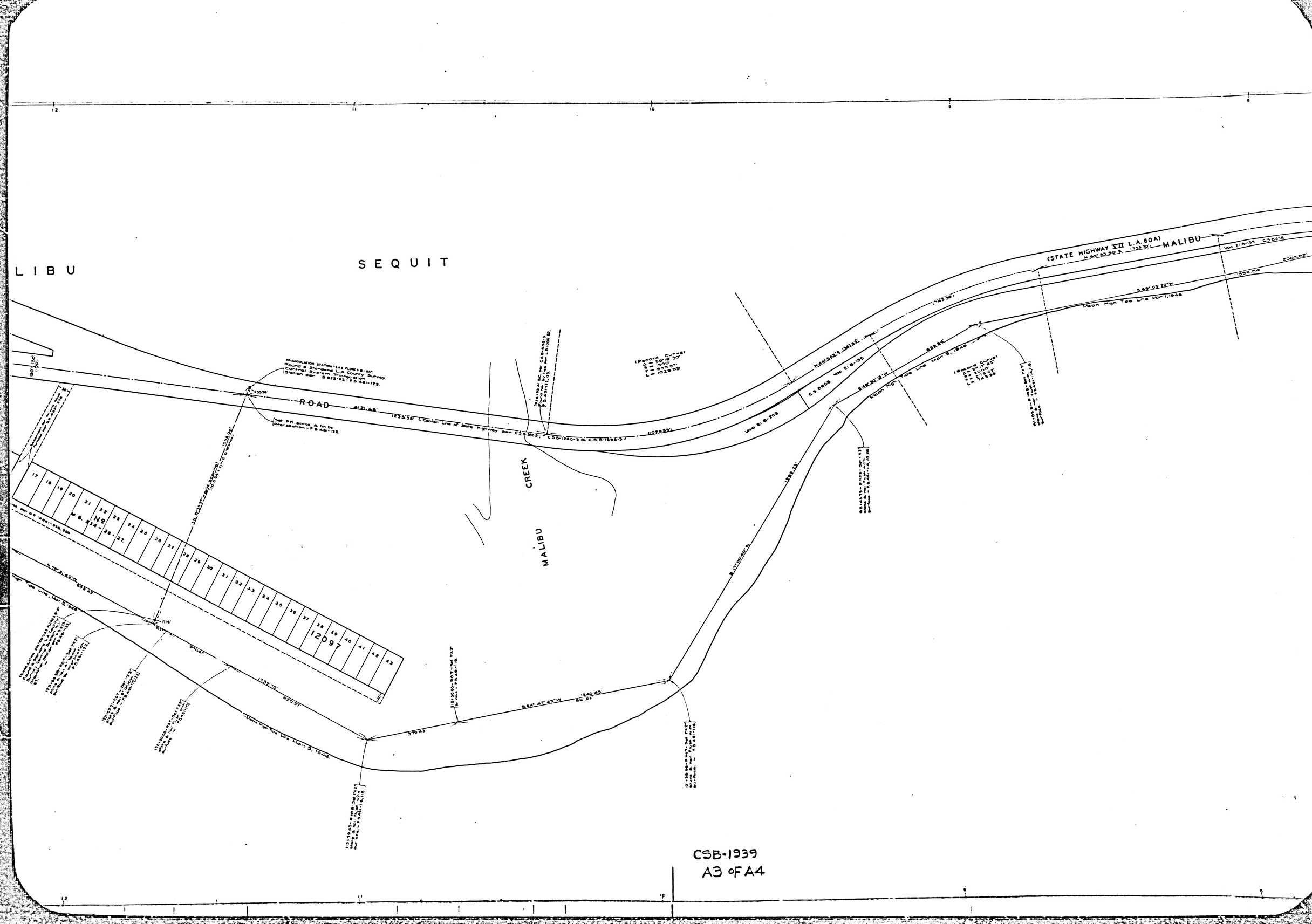

CSB-1939
A3 OF A4

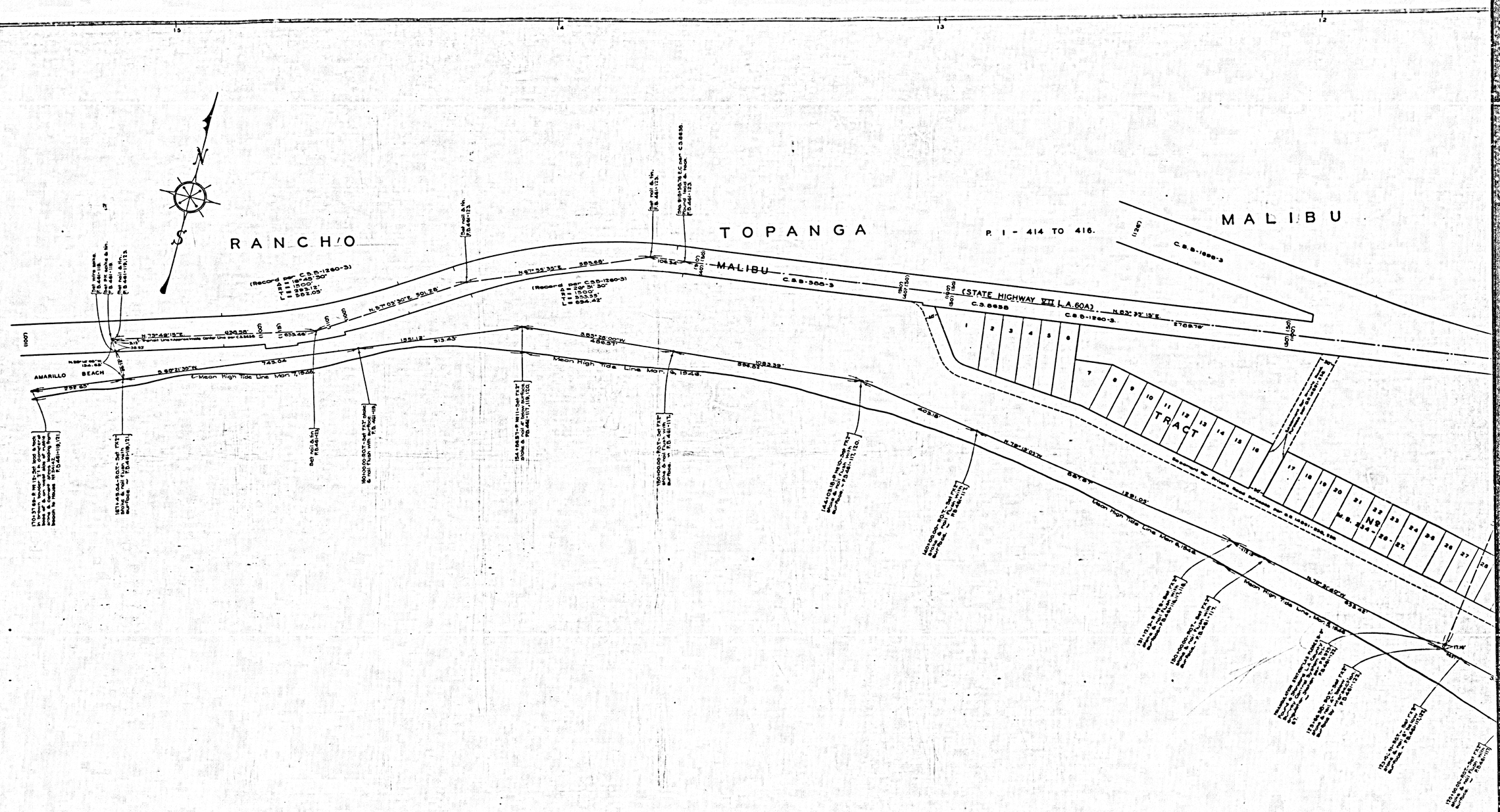

CSB-1939
A4 OF A4