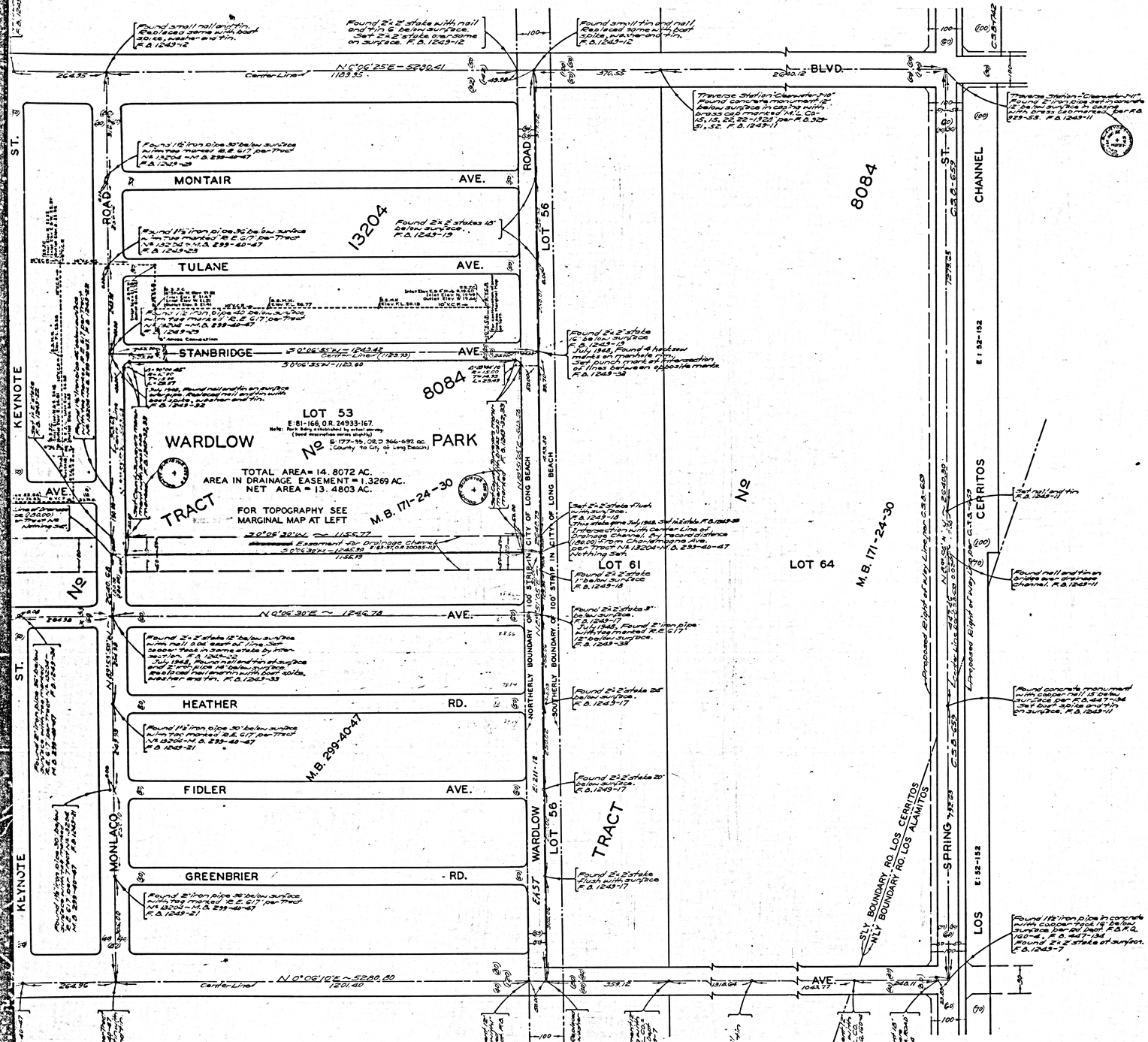

COUNTY OF LOS ANGELES
MAP OF
WARDLOW PARK
BEING A PORTION OF LOT 53
TRACT № 8084 - M.B. 171-24-30

COUNTY SURVEYORS MAP № B-1980
SCALE: 1 INCH = 100 FT.

INDEX 31

JOB NUMBER 8434

ALFRED JONES - COUNTY SURVEYOR
SURVEYED - JAN. 1947

SURVEYED ON REQUEST OF DIRECTOR OF PARKS AND RECREATION UNDER SEC. 79, ORD. 4099 BY LETTER DATED MAY 8, 1946

BEARINGS ARE BASED ON THE LOS ANGELES COUNTY COORDINATE SYSTEM, LAMBERT GRID, CENTRAL MERIDIAN 118° 20' WEST ~ SEE C.S. 9423

F.B. 1249-5-33

FIELD WORK BY . . . . A.H. HELLSTROM
OFFICE WORK BY . . . . K.R. McPHERSON, C.W. COX
CHECKED BY . . . . . A.H. DREW

FOR TOPOGRAPHY SEE MARGINAL MAP AT LEFT

Name established by Board Order - Min. Dr. 408-107 See E: 158-298

CSB-1980
A1 OF A2

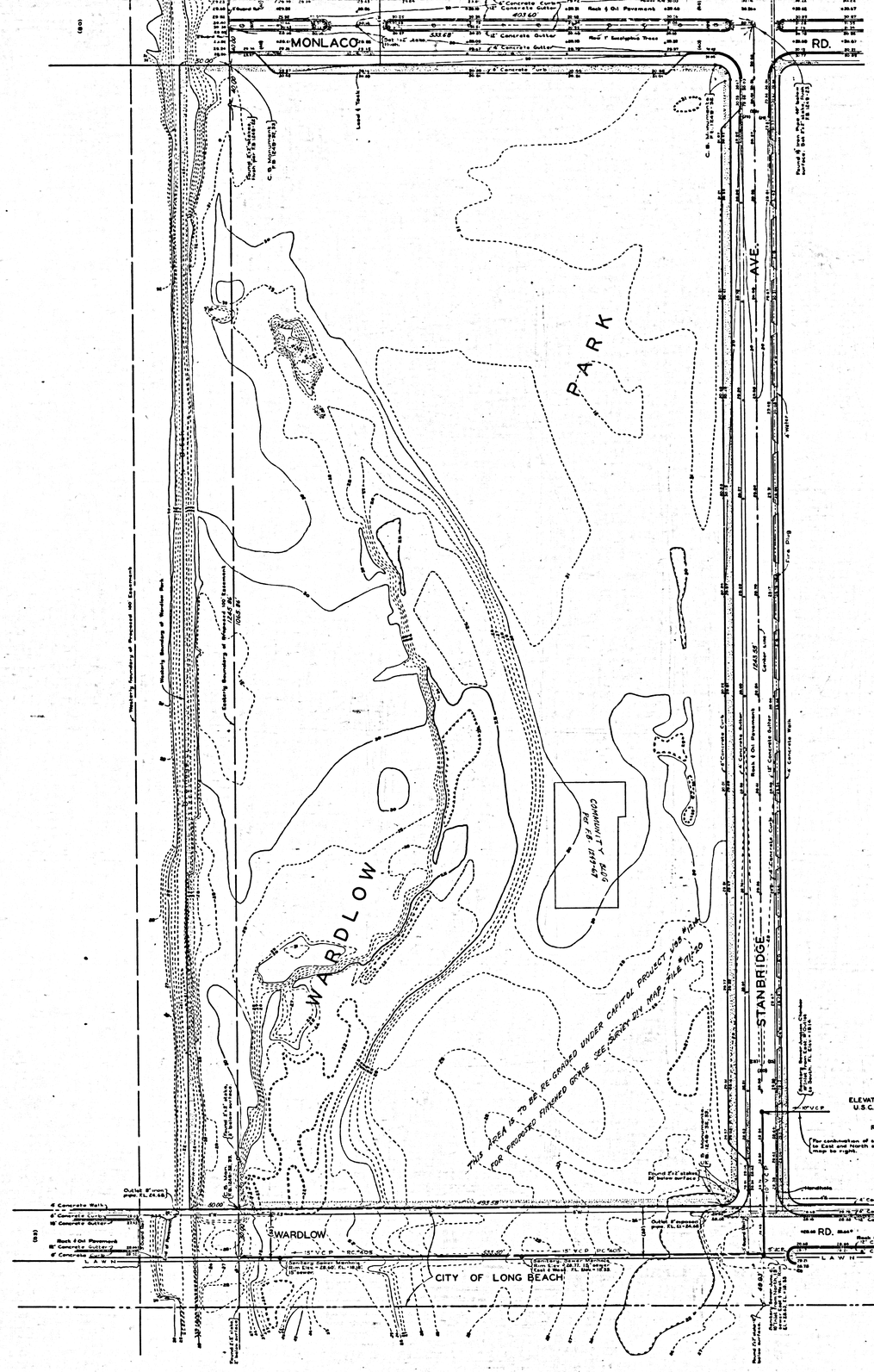

MARGINAL MAP
SHOWING
TOPOGRAPHY

SCALE: 1 INCH = 40 FT.

FIELD WORK BY....W. E. BRADEN
OFFICE WORK BY..... R. L. RATZ
CHECKED BY H. N. BRADSTREET
PLANE TABLE SHEET G-251

DATUM - MEAN SEA LEVEL
ELEVATIONS SHOWN HEREON ARE BASED ON THE 1934 U.S.C. & G.S. ELEVATION OF "F166" (U.S. 2926) F.B. 865-13.

REVISED DECEMBER 1948 BY C.J. GALLI

NOTE:-
For Sewer Lines North of Monlaco Road see main map to right. These sewer lines are located per plans on file in P.C. 401, J.H. 5671. Invert elevations shown are given elevations less 0.18', difference in elevation between by line on B.M. "C.C.B.C." per F.B. 1245-23.

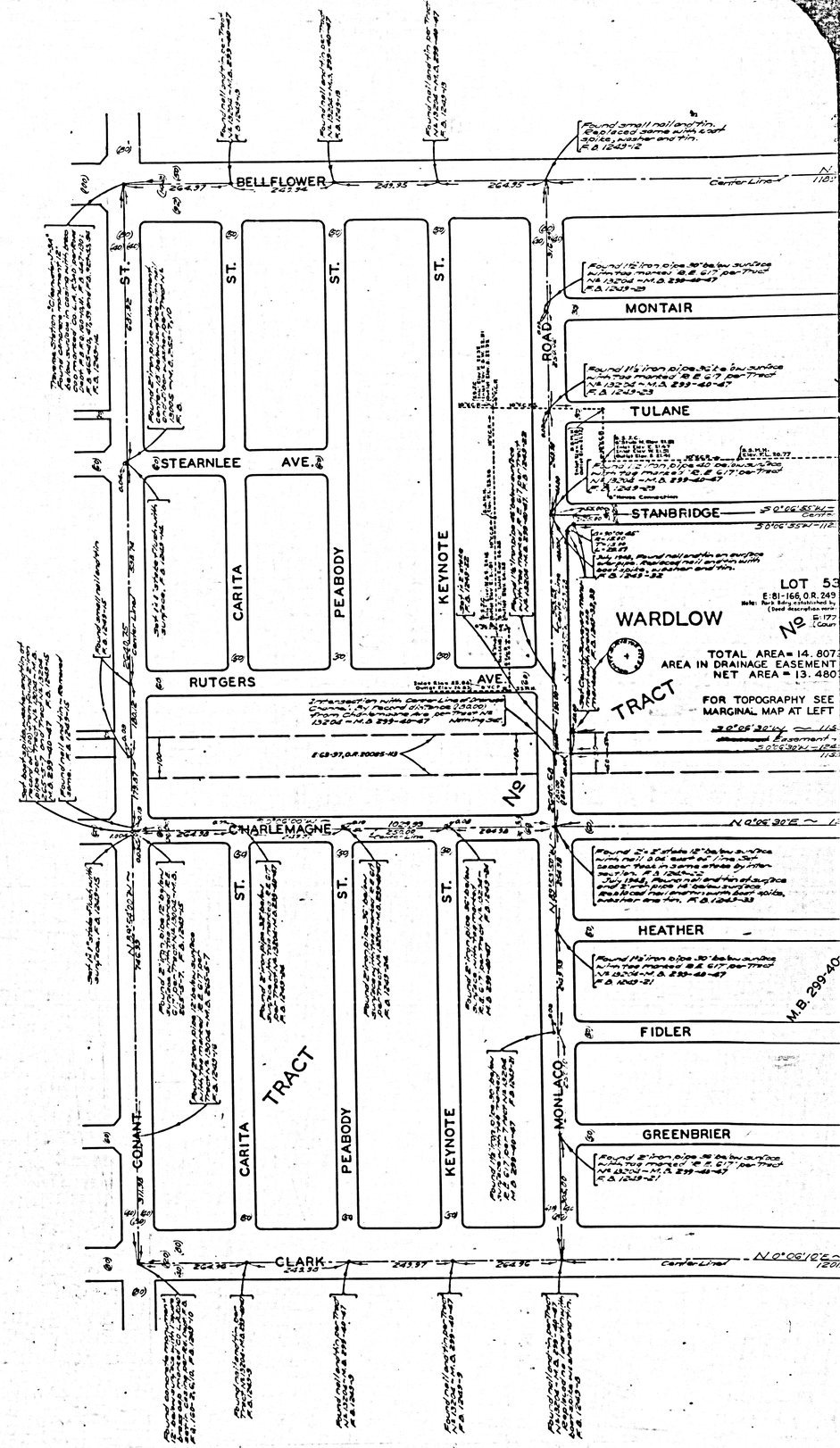

CSB-1980
A2 OF A2