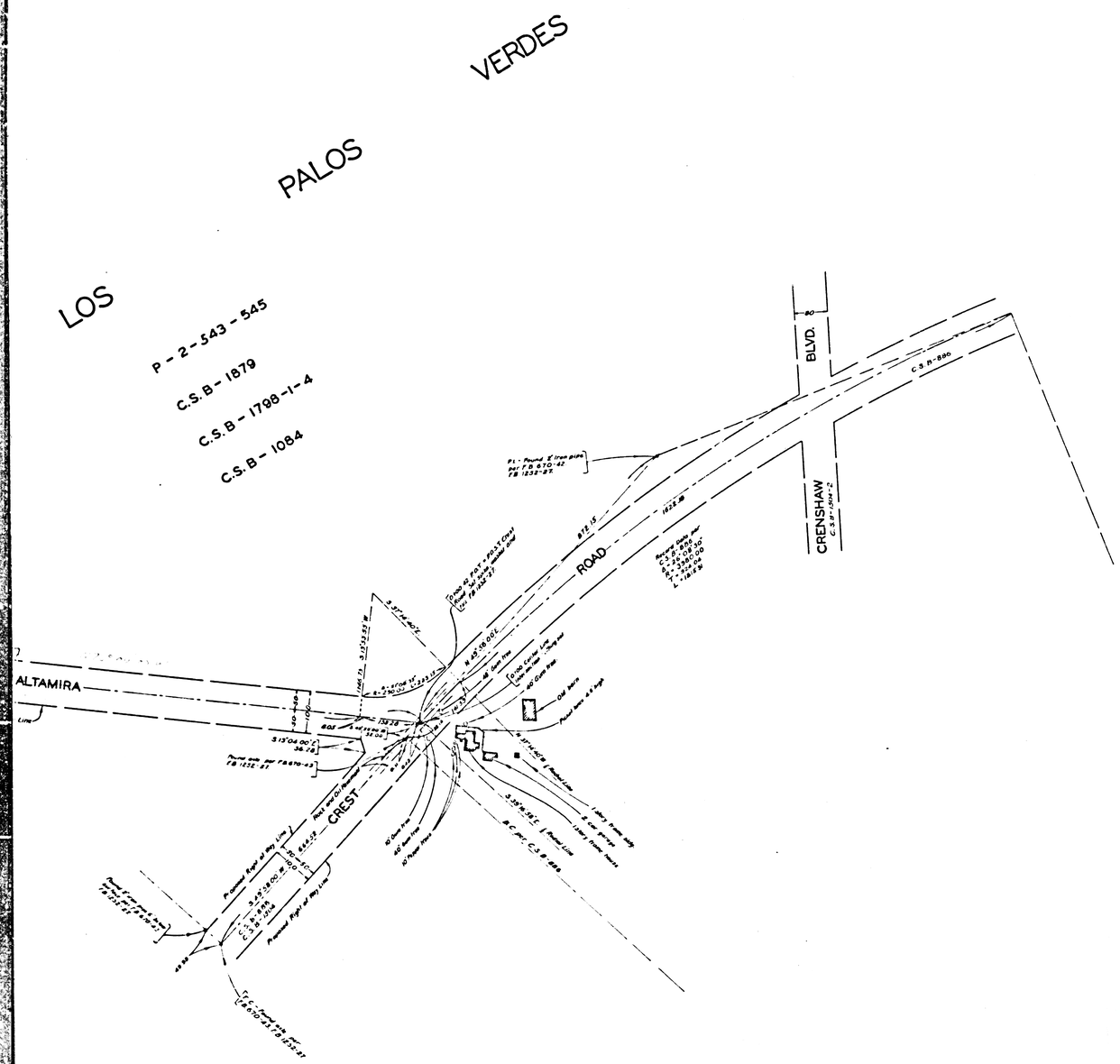

COUNTY OF LOS ANGELES
MAP OF

GRANVIA ALTAMIRA

FROM

CREST ROAD

TO

SOUTHERLY LINE OF TRACT Nº 7538 - M.B. 148 - 67

COUNTY SURVEYORS MAP Nº B-1988

SCALE:- 1 INCH = 100 FT

INDEX 27

JOB NUMBER 8441

C. E. ARNOLD - COUNTY SURVEYOR
SURVEYED MARCH 1947

SURVEYED ON REQUEST OF THE REGIONAL PLANNING COMMISSION UNDER SEC. 79, ORD. 4099, BY LETTER DATED JUNE 6, 1946, AND AS AUTHORIZED BY THE BOARD OF SUPERVISORS IN THEIR ORDER OF JUNE 4, 1938

BEARINGS ARE BASED ON THE CALIFORNIA COORDINATE SYSTEM, ZONE 7, PER CHAPTER 1307, STATUTES 1947 - SEE C.S. 9423

F.B. 1252 - 5 - 27

FIELD WORK BY..... F. H. BLANCHARD
OFFICE WORK BY..... L. DETILLA
CHECKED BY..... A. H. DREW

CSB- 1988
A1 OF A4

COUNTY SURVEYORS MAP NO. B-1988
COUNTY SURVEYORS MAP NO. B-1988

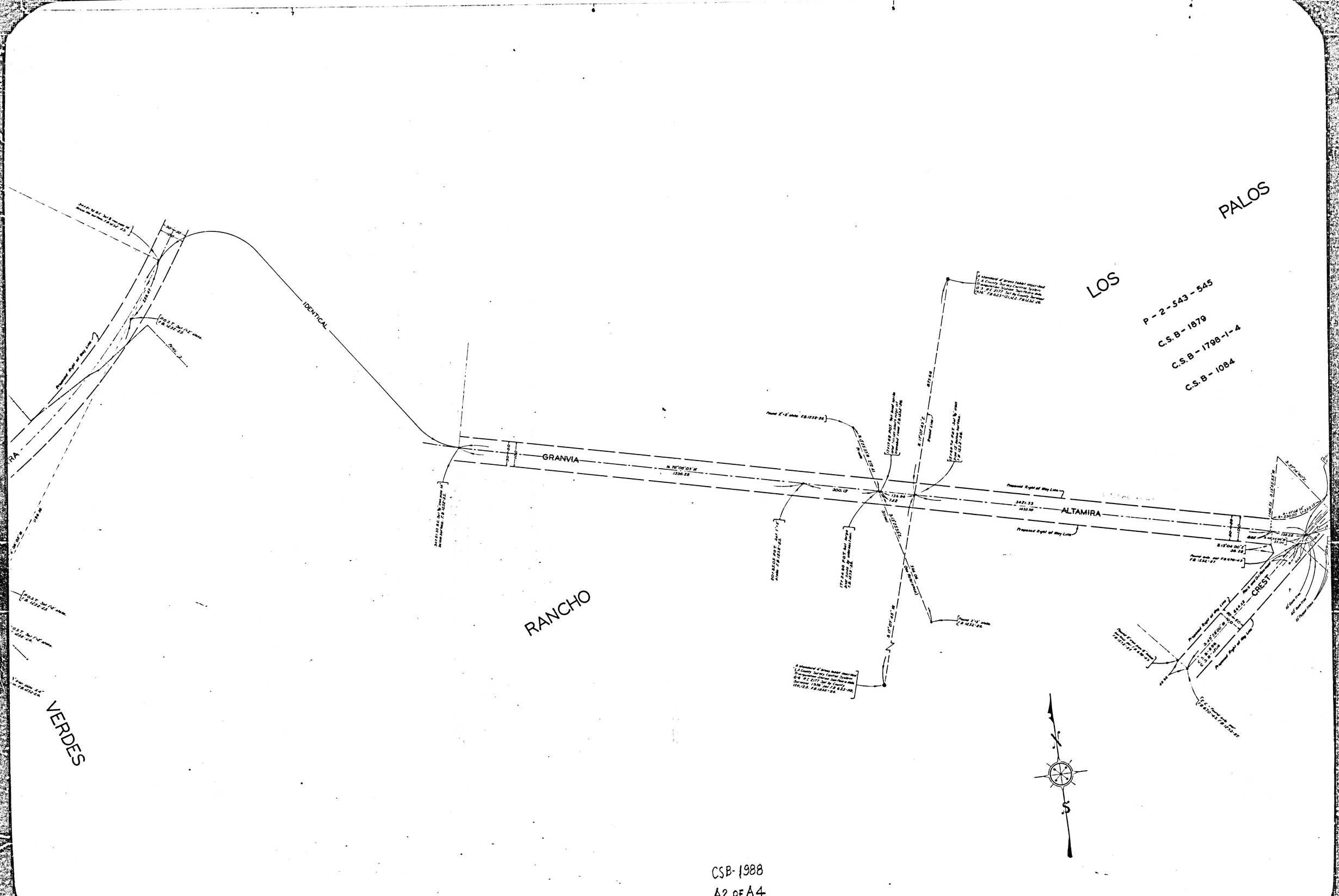

CSB-1988
A2 OF A4

CSB-1988
A3 OF A4

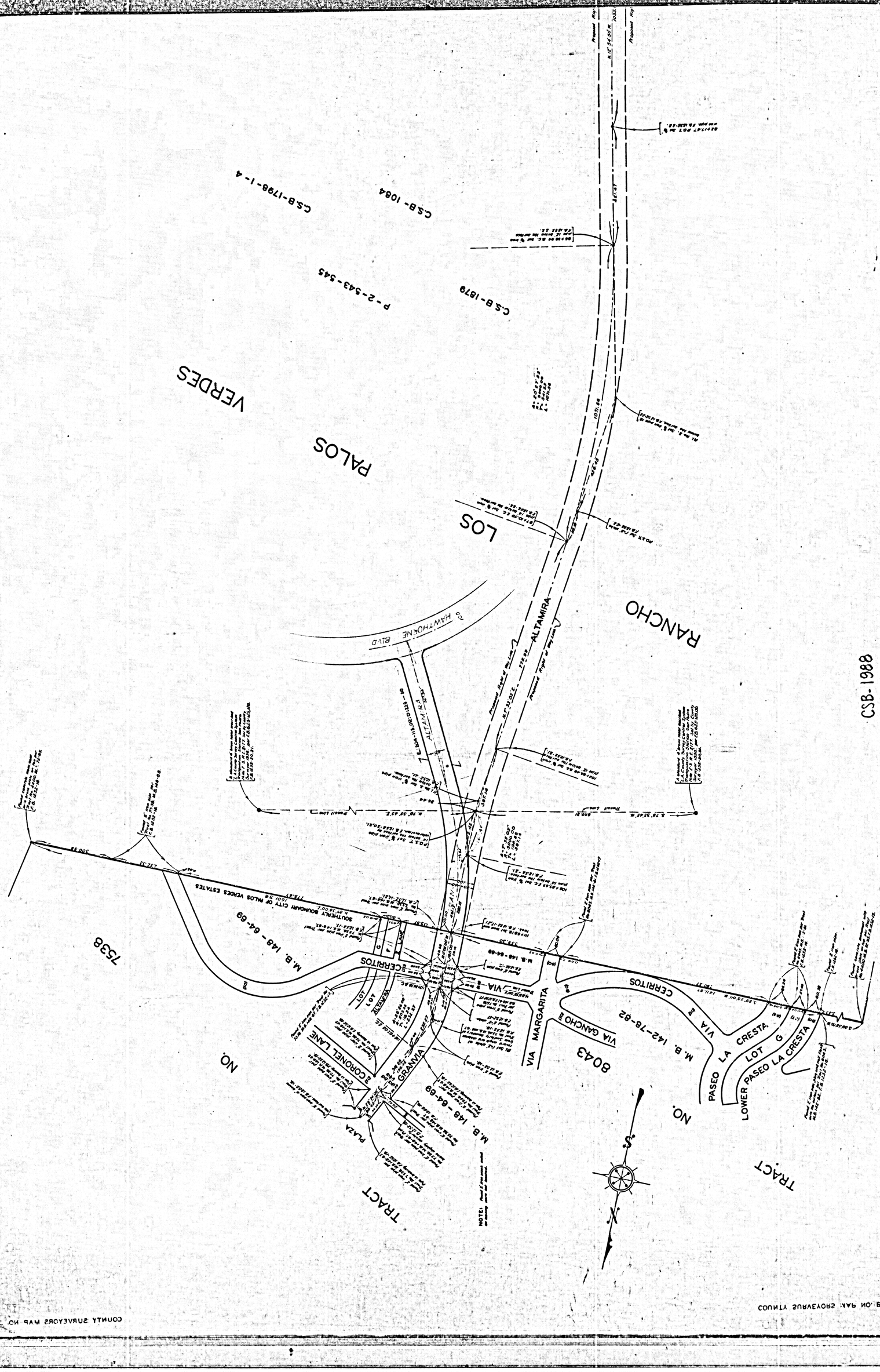

CSB-1988
A4 OF A4

COUNTY SURVEYORS MAP NO. 7-1088

BRCT-B ON FAN SROYSVRUS YTNUOD