
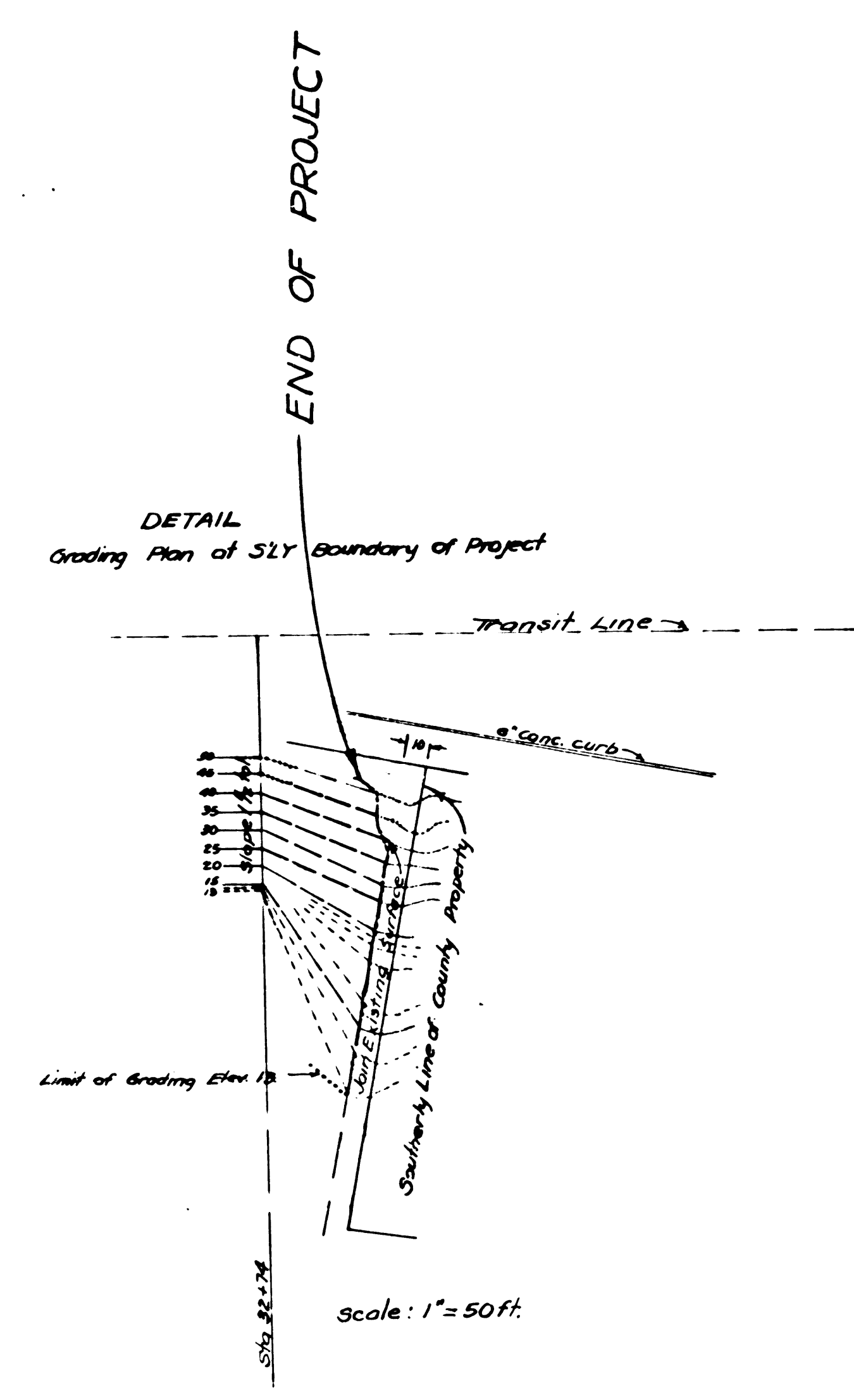
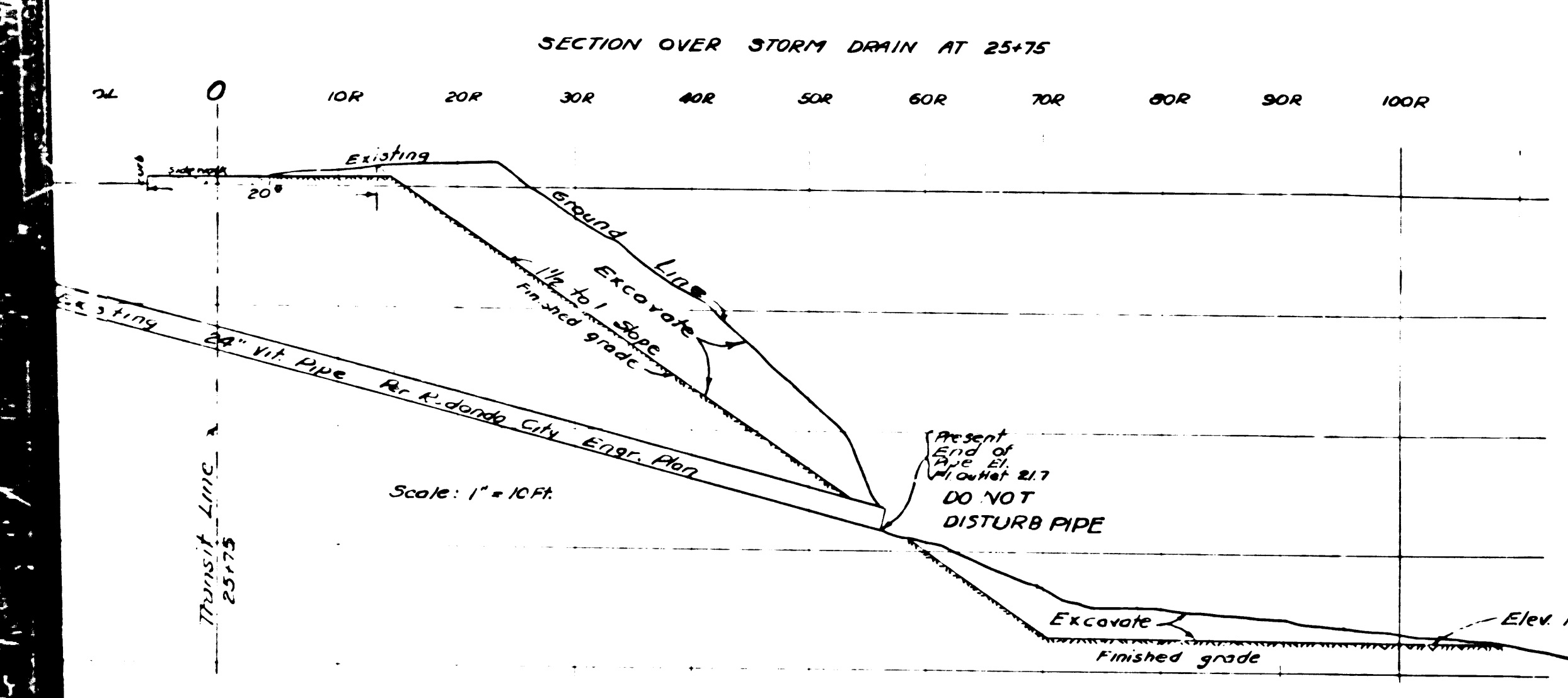
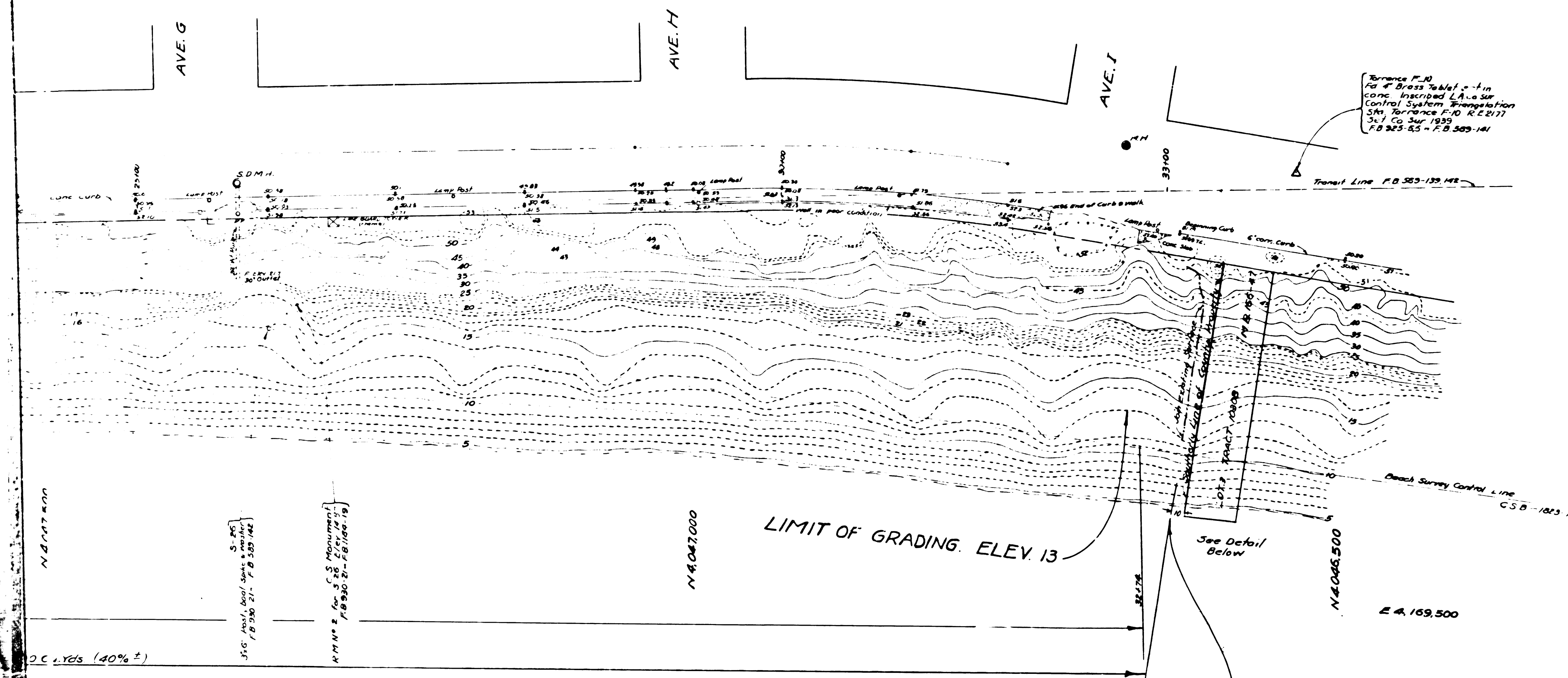




Reference P.O.  
No. 4 Brass Nails 2-1/2"  
Scale: Horizontal 1"=50'  
Control System: Stamping  
Date: 10/18/47  
72 525 55 - 72 525 141



COUNTY OF LOS ANGELES  
TOPOGRAPHIC MAP OF  
**PROPOSED EXCAVATION SITE**  
AT  
**REDONDO COUNTY BEACH**  
FROM  
KNOB HILL AVENUE  
TO  
AVENUE I

COUNTY SURVEYORS MAP N°B-1995  
SCALE: 1 INCH = 50 FEET

JOB NUMBER 8412

ALFRED JONES - COUNTY SURVEYOR  
SURVEYED MAY 1947

SURVEYED PURSUANT TO ORAL INSTRUCTIONS  
OF THE CHIEF COUNTY ADMINISTRATIVE OFFICER  
ON MAY 14, 1947, UNDER AUTHORITY OF AN ORDER  
ADOPTED BY THE BOARD OF SUPERVISORS MARCH 6, 1945.

BEARINGS ARE BASED ON THE LOS ANGELES  
COUNTY COORDINATE SYSTEM, LAMBERT GRID,  
CENTRAL MERIDIAN 118°20' WEST. SEE C.S. 9423.

PLANE TABLE SHEETS G-252 & G-253  
F.B. 589-139-147

FIELD WORK BY C.A. BENSON  
R.C. BOWERS  
W.E. BRADEN

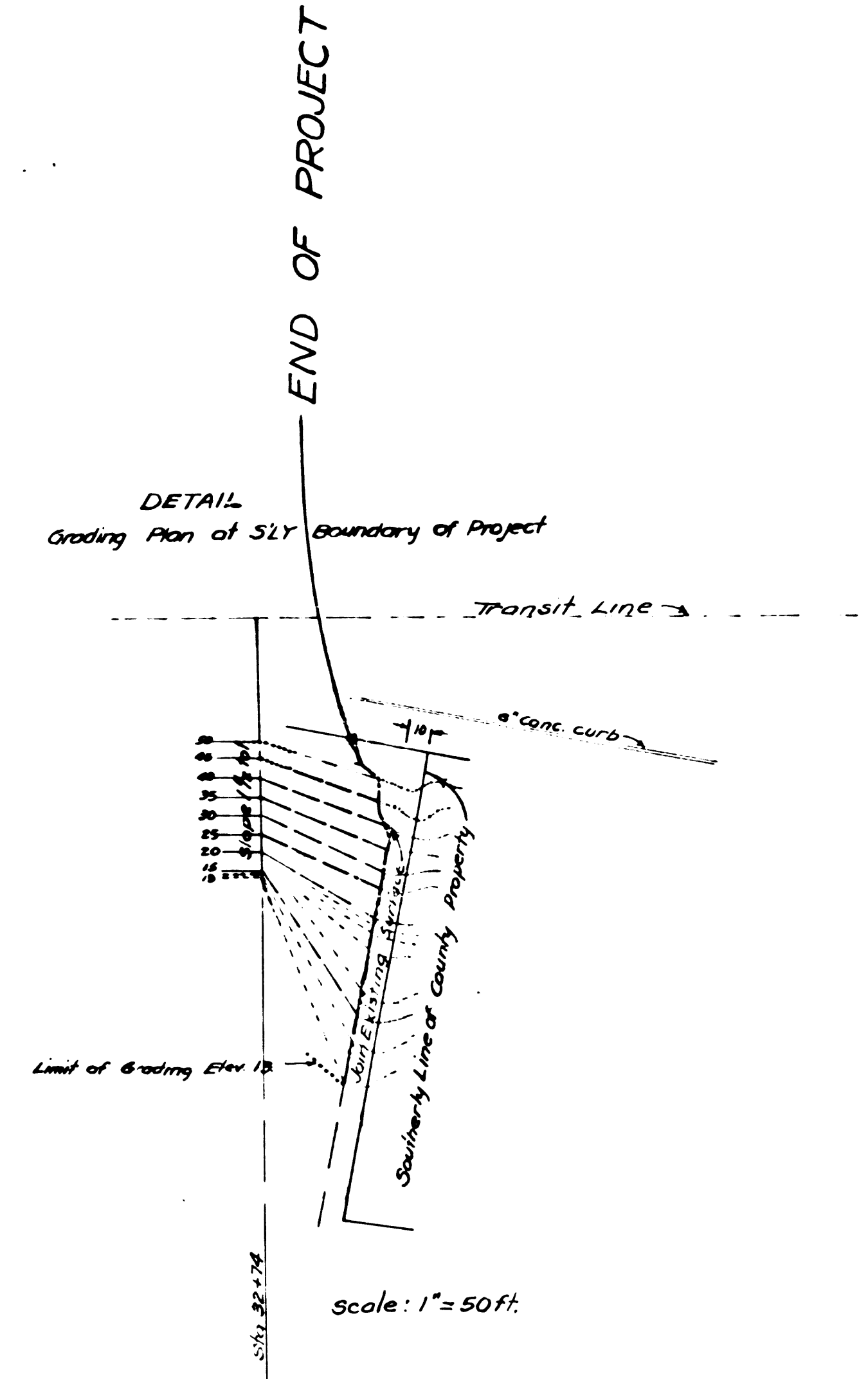
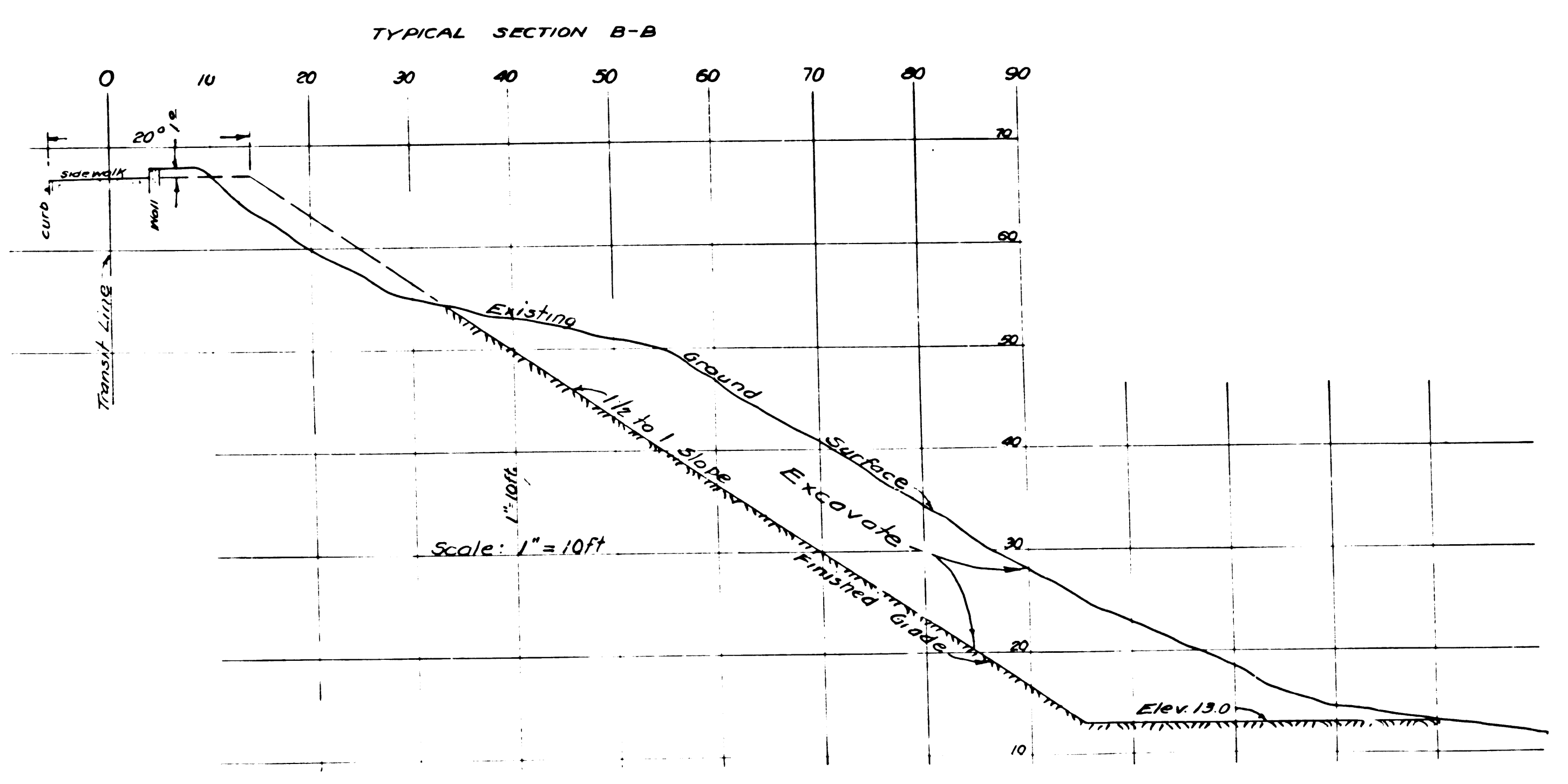
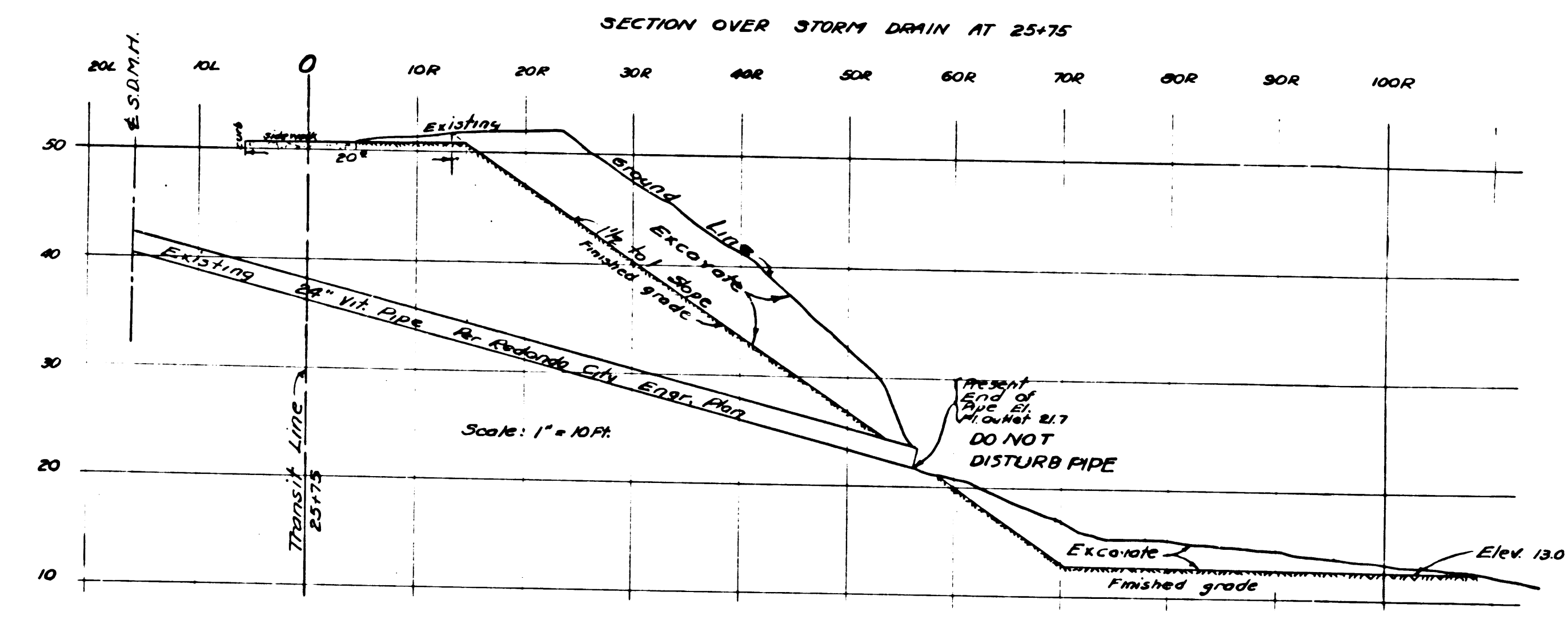
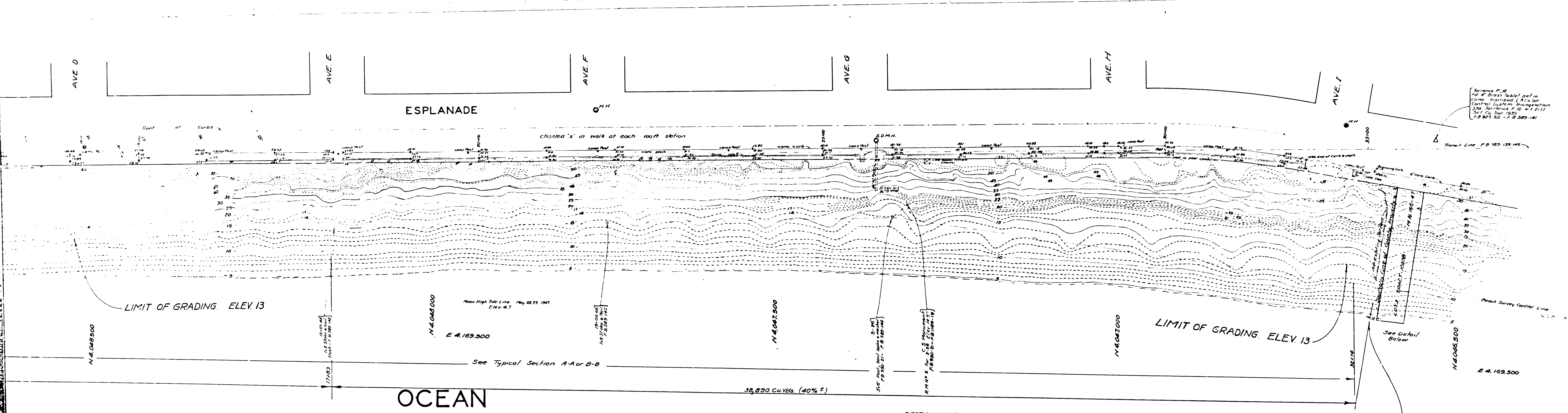
OFFICE WORK BY L.C. Mc MILLAN  
H.N. BRADSTREET

CHECKED BY M.D. DARLING

DATUM - MEAN LOWER LOW WATER  
ELEVATIONS SHOWN HEREON ARE BASED ON  
THE 1941 ADJUSTMENT OF USC&GS B.M. "46.48"  
(U.S. 104), CORRECTED TO MEAN LOWER LOW  
WATER PER USC&GS BULLETIN T-30 OF 1942.

FOR TOPOGRAPHY AFTER CONSTRUCTION  
SEE C.S.B-2070 SHT. 1

CSB 1995  
A3 OF A3



CSB 1995  
A2 OF A3