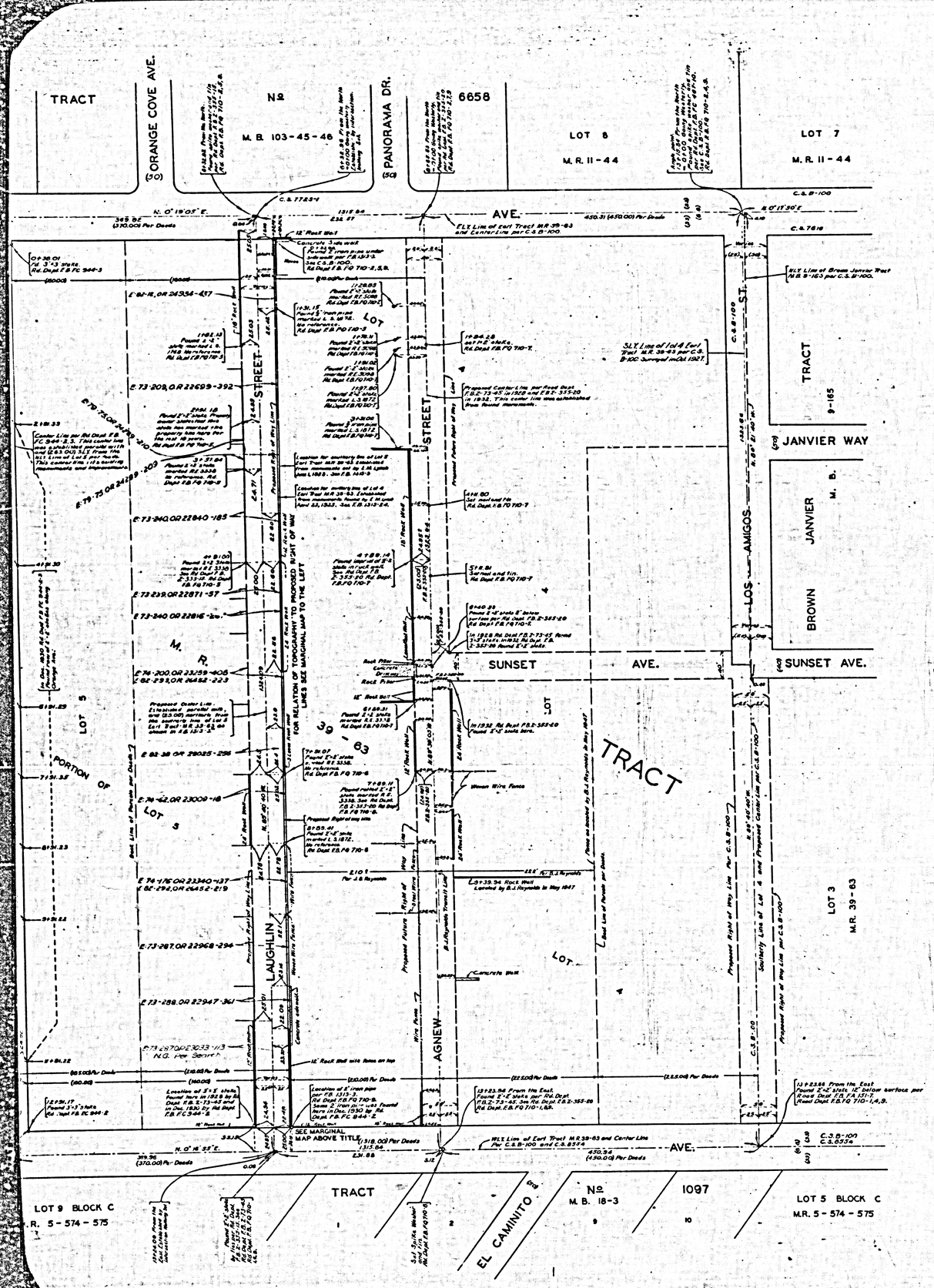

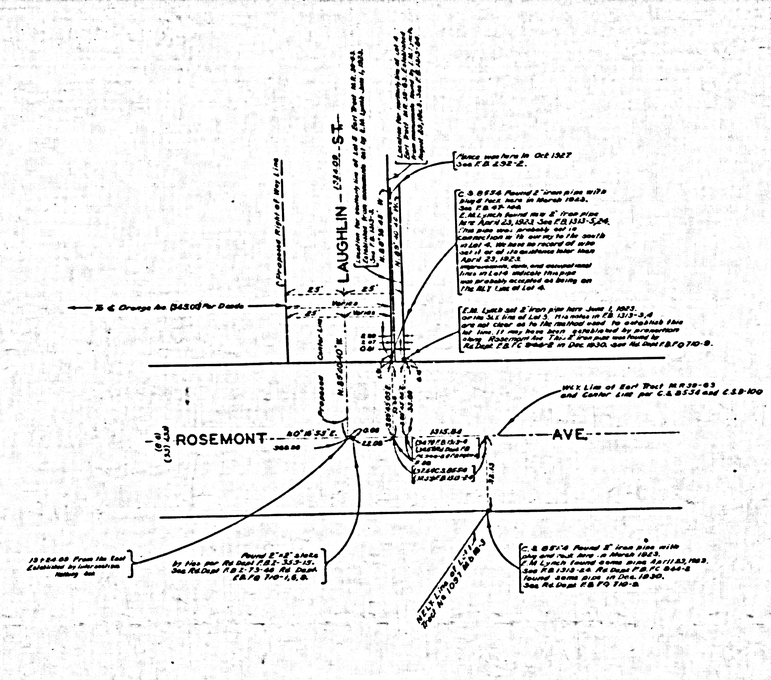

MARGINAL MAP

NO SCALE

COUNTY OF LOS ANGELES
MAP OF
LAUGHLIN STREET
FROM
BRIGGS AVENUE
TO
ROSEMONT AVENUE

COUNTY SURVEYORS MAP Nº B-2058
SCALE:-1 INCH= 50 FT.

JOB NUMBER 8470

ALFRED JONES-COUNTY SURVEYOR
SURVEYED MARCH, 1947

SURVEYED ON REQUEST OF THE ROAD COMISSIONER UNDER SEC. 79, ORD. 4099 BY LETTER DATED JULY 10, 1947

BEARINGS ARE BASED ON THE BEARING OF ROSEMONT AVE. AS SHOWN ON C.S. B-100

ROAD DEPT. F.B. FQ 710-1-9

FIELD WORK BY ..... ROAD DEPARTMENT
OFFICE WORK BY ..... D. M. FINLEY
L. DE TILLA
CHECKED BY ..... D. M. FINLEY

THIS MAP FILED MARCH 1948
C. E. ARNOLD - COUNTY SURVEYOR

INDEX 51

CSB-2058
A1 OF A2

COUNTY SURVEYORS MAP NO. B-2058

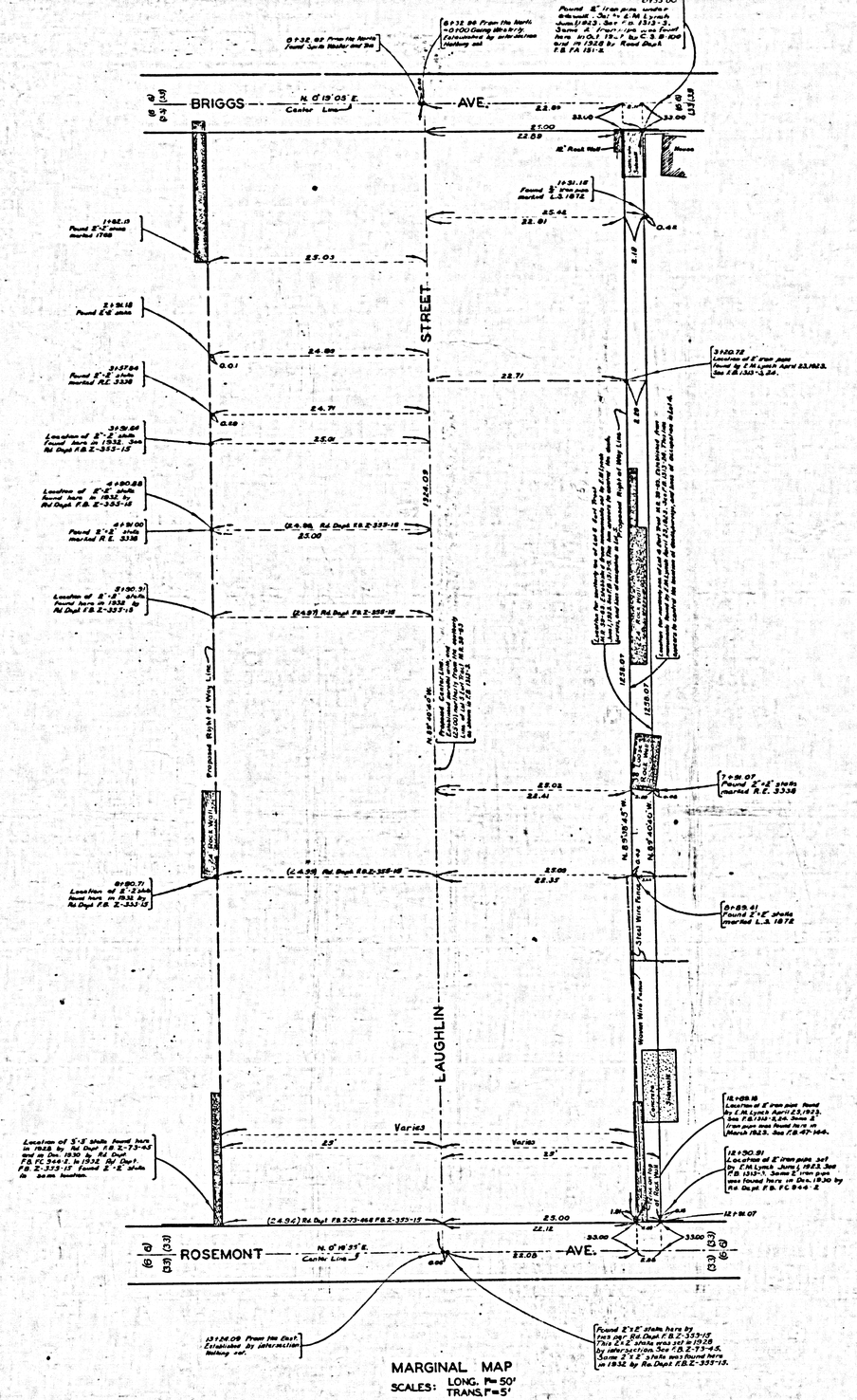

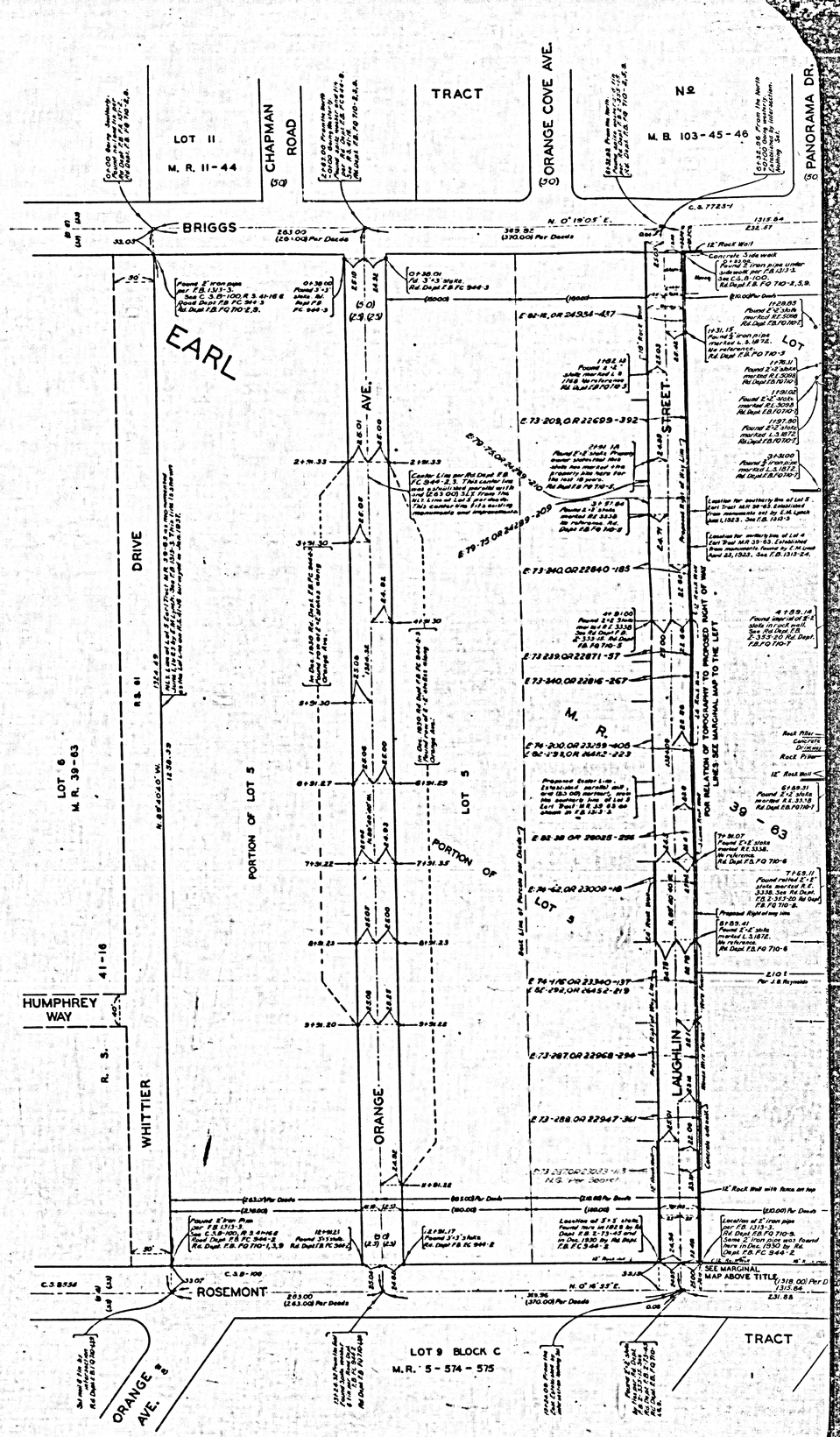

CSB-2058
A2 OF A2