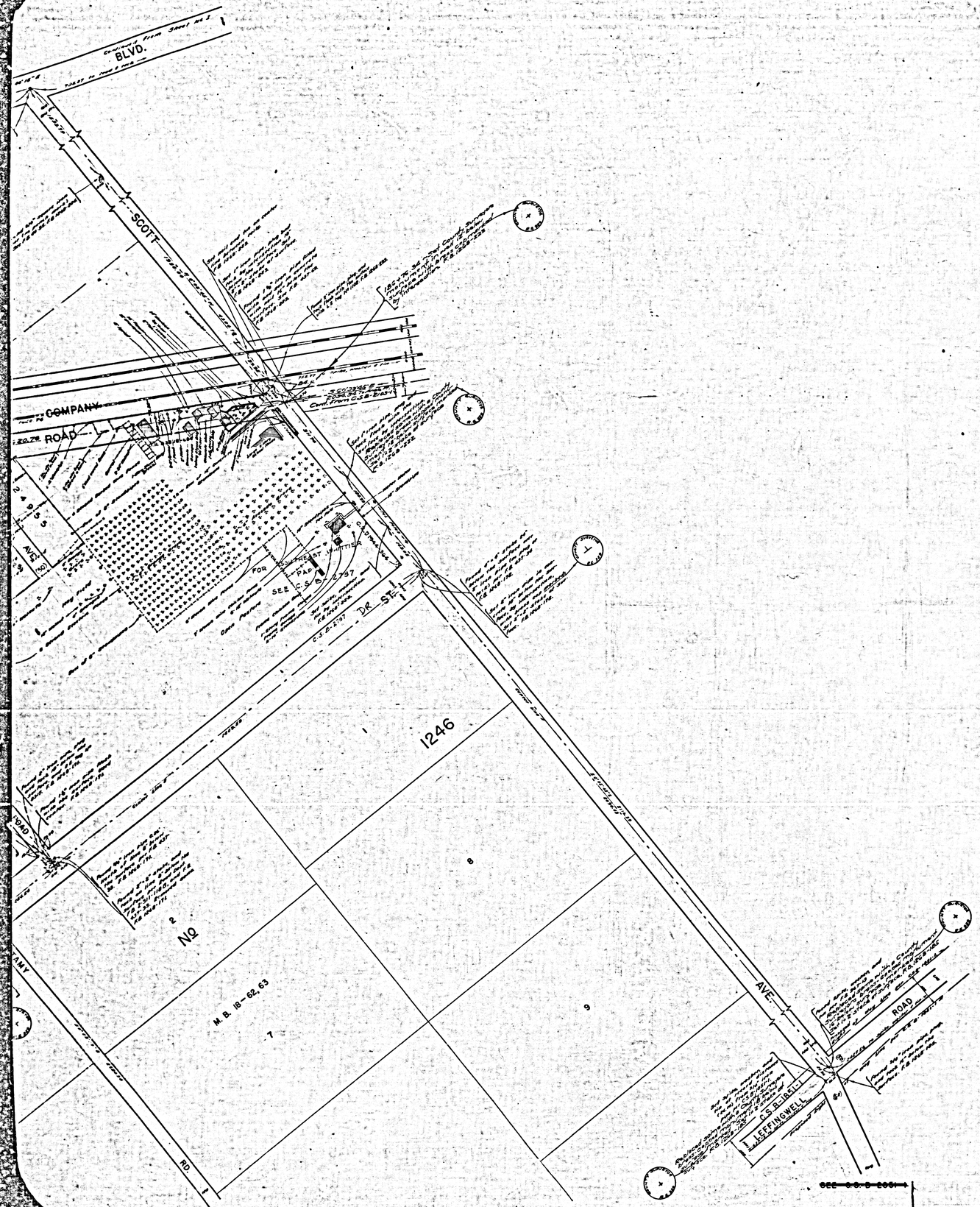

COUNTY OF LOS ANGELES
MAP OF
LAMBERT ROAD
FROM
WASHINGTON BOULEVARD
TO
ORANGE COUNTY BOUNDARY

COUNTY SURVEYORS MAP No B-2103
SHEET No 2 OF 3 SHEETS
SCALE: 1 INCH = 100 FT.

JOB NUMBER 8457

C. E. ARNOLD — COUNTY SURVEYOR
SURVEYED: JUNE 1947 — APRIL 1948

SURVEYED ON REQUEST OF THE REGIONAL PLANNING COMMISSION UNDER SEC. 79, ORD. 4099, BY LETTER DATED MARCH 6, 1947, AND AS AUTHORIZED BY THE BOARD OF SUPERVISORS IN THEIR ORDER OF JUNE 1, 1938

BEARINGS ARE BASED ON THE CALIFORNIA COORDINATE SYSTEM, ZONE 7, PER CHAPTER 1307, STATUTES 1947. SEE C. S. 9423.

F. B. 1265 -- 95-146
F. B. 1268 -- 111-151; 209-246
F. B. 1425 -- 51-88

FIELD WORK BY . . . . D. E. HOLMES
A. H. HELLSTROM
OFFICE WORK BY C. W. COX
G. E. SWANSON
CHECKED BY . . . . . A. H. DREW

Revised March, 1952. R. W. McAllister.
TRACT ADDED JUNE 1972 F. C. GAINES
I. M. 34

CSB-2103-2
A1 OF A4

SHEET NO 2 OF 3 SHEETS
COUNTY SURVEYORS MAP NO B-2103

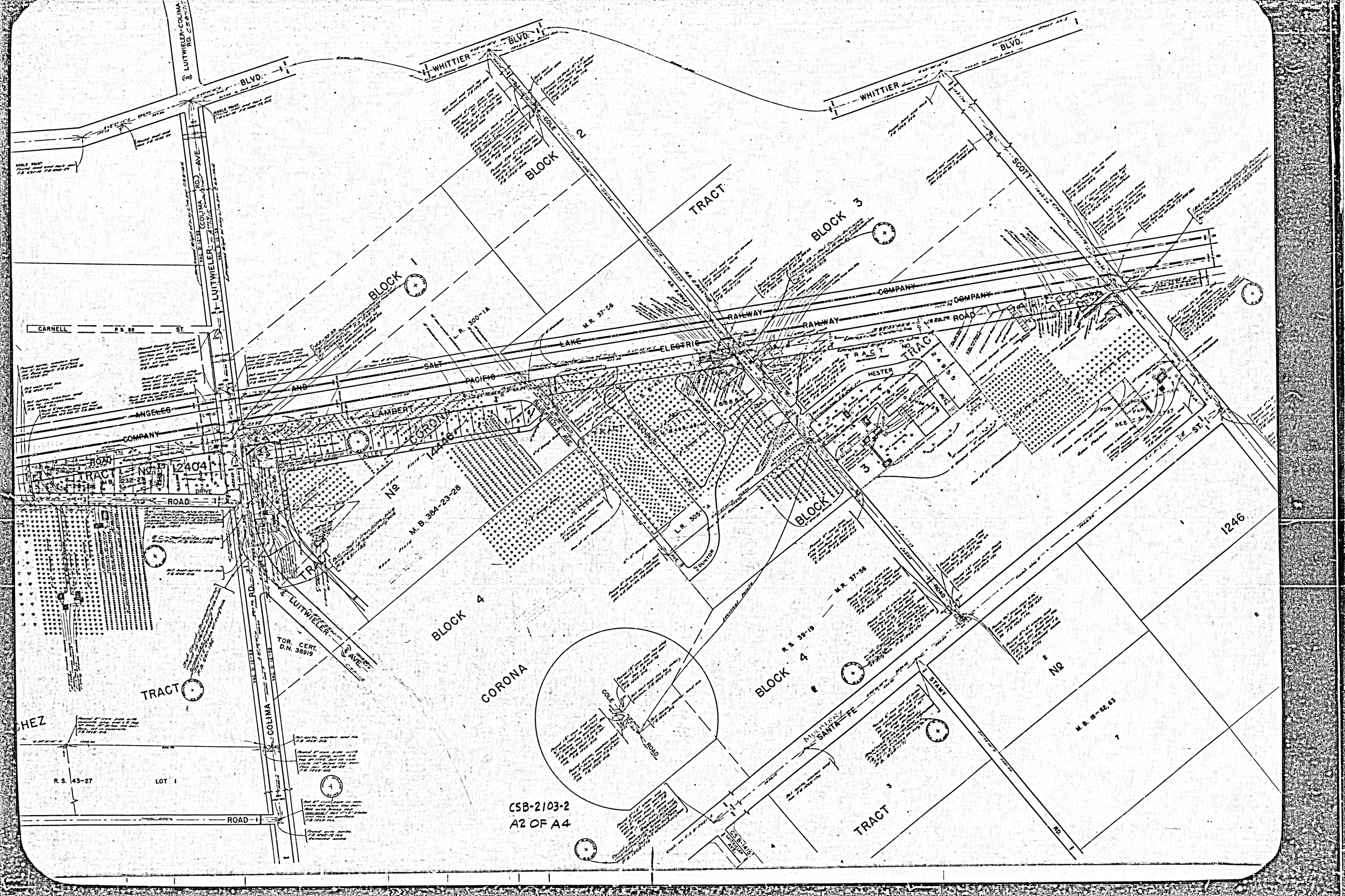

LUITWIELER-COLIMA RD.
WHITTIER BLVD.
BLOCK 2
TRACT
BLOCK 3
BLOCK 1
SCOTT
COMPANY
RAILWAY
ROAD
LAKE
ELECTRIC
SALT
PACIFIC
AND
LAMBERT
ANGELES
COMPANY
ROAD
TRACT No 12404
DRIVE
ROAD
CORONA
No 14446
M.B. 384-23-28
L.R. 300-1A
M.R. 37-56
L.R. 305-A
DUNTON
HESTER
TRACT No 24955
BLOCK 3
1246
BLOCK 4
TOR. CERT. D.N. 38919
LUITWIELER AVE.
COLIMA RD.
CORONA
COLE
ROAD
R.S. 39-19
M.R. 37-56
BLOCK 4
STAMY
SANTA FE
No 2
M.B. 18-62, 63
TRACT
CHEZ
R.S. 43-27
LOT 1
ROAD
CSB-2103-2
A2 OF A4

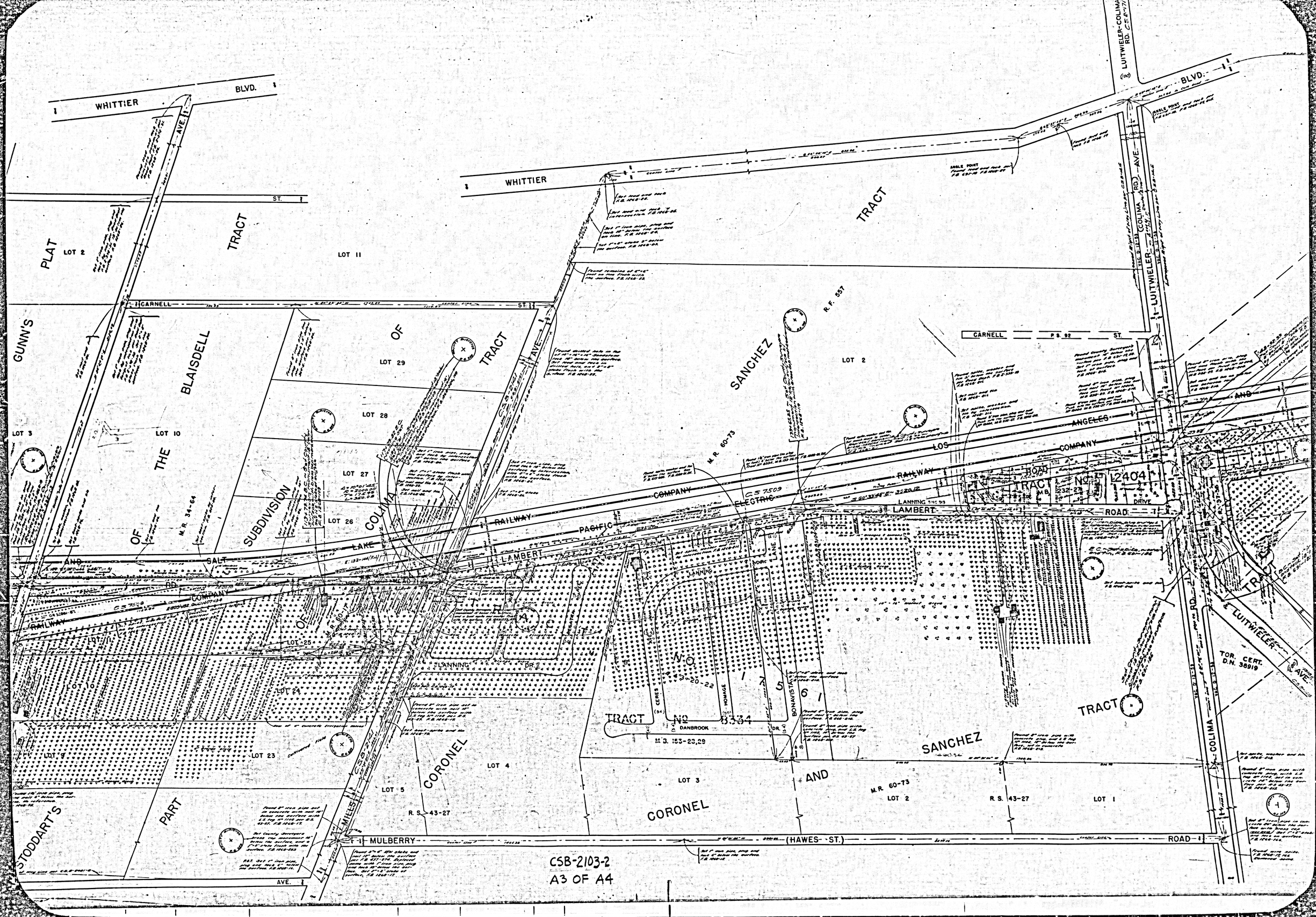
WHITTIER BLVD.
WHITTIER
LUITWIELER-COLIMA RD.
LUITWIELER AVE.
COLIMA RD.
GUNN'S PLAT
LOT 2
LOT 11
CARNELL ST.
BLAISDELL TRACT
LOT 29
LOT 28
LOT 27
LOT 26
LOT 3
LOT 10
THE SUBDIVISION OF COLIMA TRACT
M.R. 34-64
SANCHEZ TRACT
R.F. 557
LOT 2
CARNELL P.S. 92 ST.
LOS ANGELES AND
COMPANY
RAILWAY
ELECTRIC
PACIFIC
LAKE
SALT
LAMBERT
LAMBERT ROAD
TRACT No. 12404
M.B. 232-27
DRIVE
M.R. 60-73
LANNING
LANNING DR.
LOT 25
LOT 24
LOT 23
LOT 9
LOT 11
LOT 10
TRACT No. 8334
DANBROOK DR.
M.B. 153-28,29
CERES
HOMAGE
BONAVISTA
LANE
CORONEL AND SANCHEZ TRACT
LOT 4
LOT 5
LOT 3
LOT 2
LOT 1
R.S. 43-27
M.R. 60-73
STODDART'S PART OF
MILLS
MULBERRY (HAWES ST.) ROAD
AVE.
TOR. CERT. D.N. 38919
LUITWIELER AVE.
COLIMA RD.
CSB-2103-2
A3 OF A4

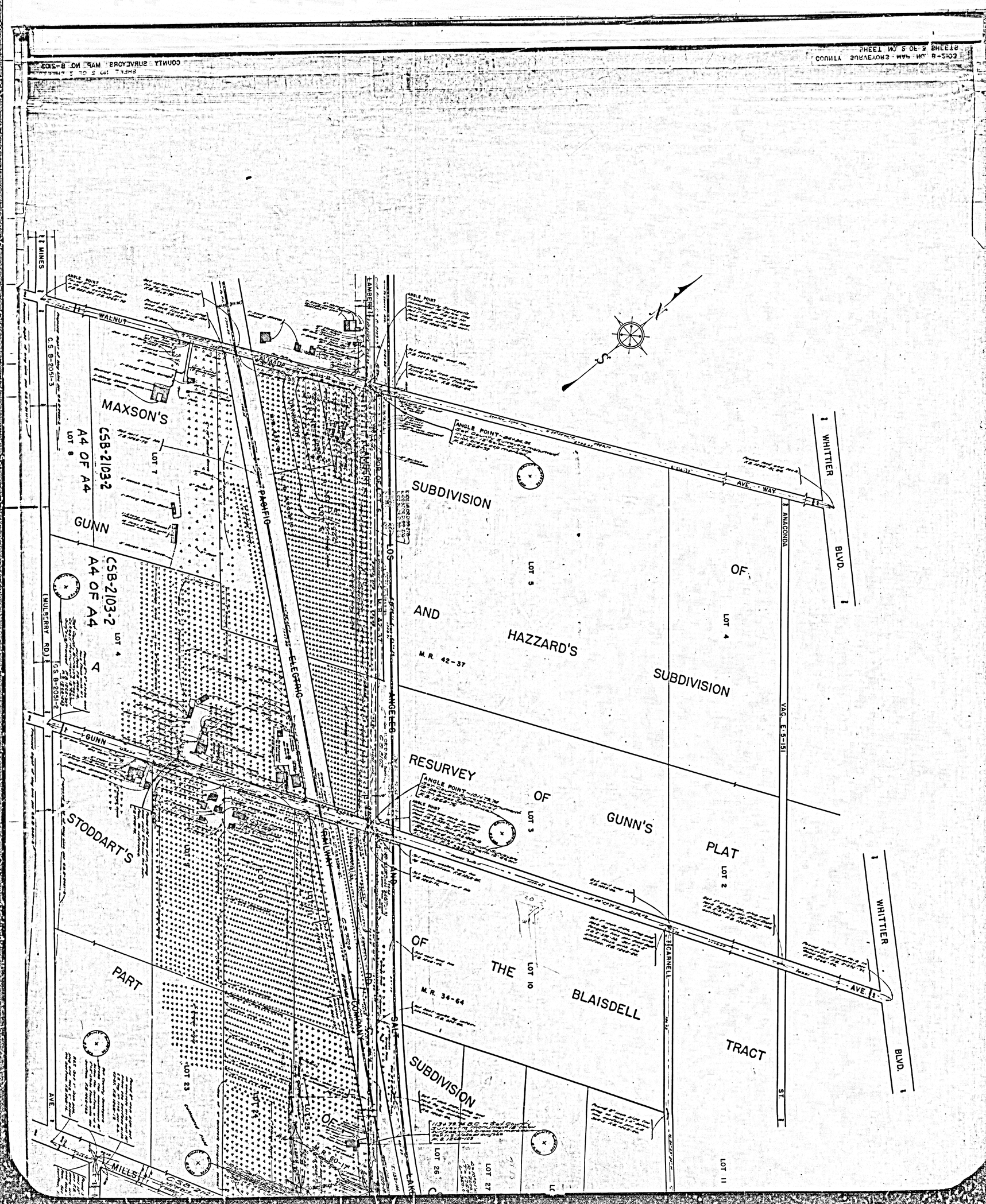

MAXSON'S
CSB-2103-2
A4 OF A4
GUNN
CSB-2103-2
A4 OF A4
A
STODDART'S
PART
SUBDIVISION
OF
AND
HAZZARD'S
SUBDIVISION
RESURVEY
OF
GUNN'S
PLAT
OF
THE
BLAISDELL
TRACT
SUBDIVISION
OF
WHITTIER
BLVD.
WHITTIER
BLVD.
WALNUT
CALMADE
LAMBERT
PACIFIC
ELECTRIC
LOS
ANGELES
RAILWAY
COMPANY
SALT
LAKE
ANACONDA
CARNELL
AVE. WAY
AVE.
ST.
MILLS
MINES
(MULBERRY RD.)
C.S. B-2051-3
C.S. B-2051-2
VAC. E-5-151
M.R. 42-37
M.R. 34-64
LOT 2
LOT 3
LOT 4
LOT 5
LOT 7
LOT 8
LOT 10
LOT 11
LOT 23
LOT 24
LOT 25
LOT 26
LOT 27